

Map Series:
Prime 2

OSI Sheet Reference Number:
6060-B, 6014-D, 6014-B, 6015-C,
6056, 6057, 6101, 6102, 6014, 6012,
6013, 6055, 6100, 6058, 6015-D

ITM Center Point Co-Ordinates:
X,Y = 568402.0, 590506.963277

Taithe Éireann Licence No.
CYAL50510216

Copyright:
© Taithe Éireann - Surveying



Head Office
Beenreigh,
Abbeydorney,
Tralee, Co. Kerry
Ireland
Tel: 00353 66 7135710

Regional Office
Basepoint Business Centre
Stroudley Road, Basingstoke,
Hampshire,
RG24 8UP, UK
Tel: 00 44 1256406664

PROJECT

Coom Green Energy Park 110kV Grid Connection

CLIENT

Coom Green Energy Park Limited

CONSULTANTS



- NOTES: -**
- This drawing is to be read in conjunction with relevant drawings, specifications and reports.
 - Path of cable route and location of associated joint Bays, Link Boxes and Comms Chambers may vary depending on site conditions.
 - Other services may be encountered along the route.
 - Position of HDD launch / reception shown points are indicated only and will be subject to site investigation works and detailed design.
 - Contours derived from DTM elevations referenced to Malin Head Vertical Datum.

- LEGEND: -**
- Barrymore Substation Location
 - Proposed Coom GEP Substation Location
 - Proposed 110kV Underground Cable Route
 - Red Line Planning Boundary
 - Permitted Coom Green Energy Park Planning Boundary
 - Property Boundary shown thus

**ISSUED FOR PLANNING
30.04.2026**

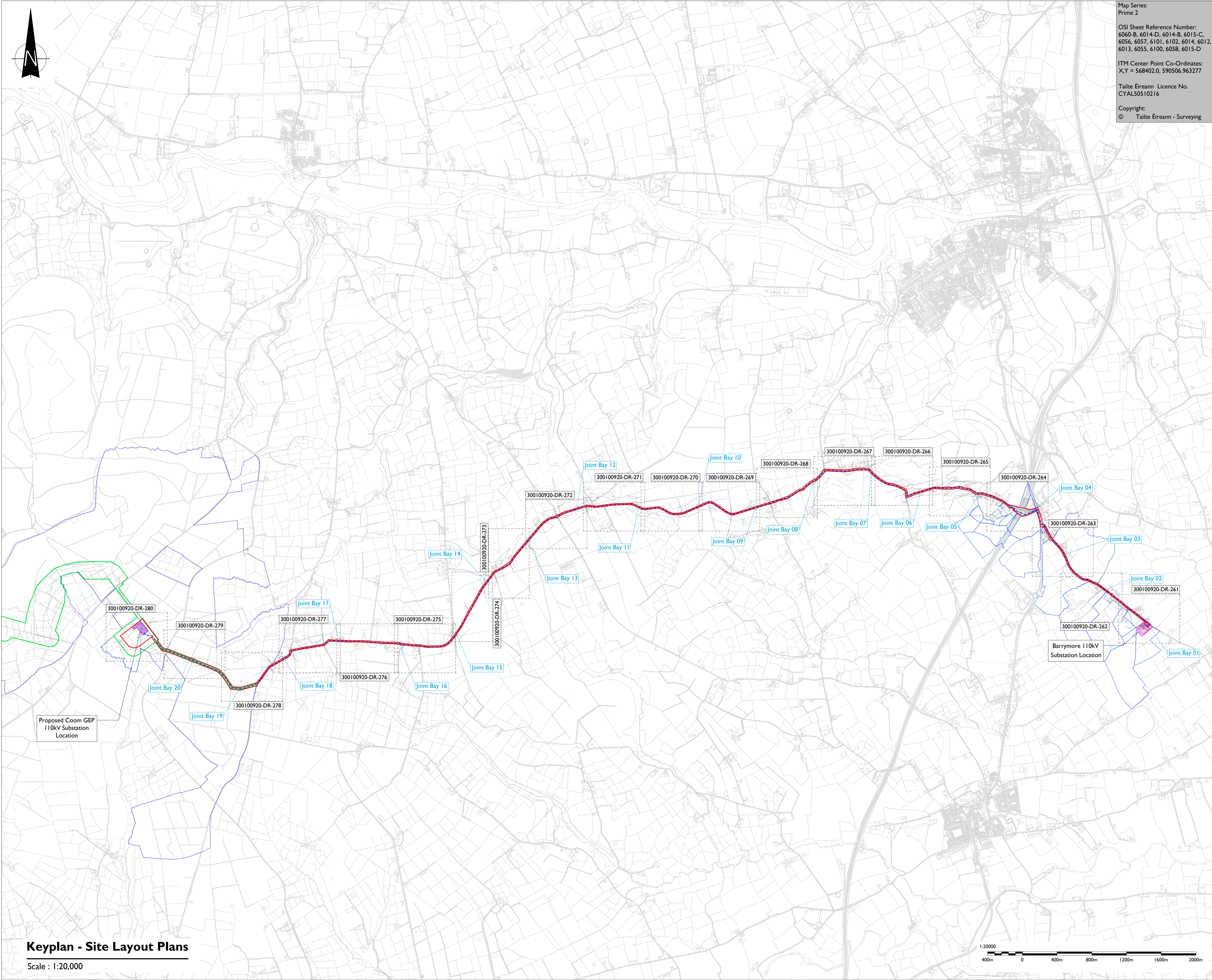
ISSUE/REVISION

Issue/Revision	Date	Description
P4	30.04.26	Issued for Planning
P3	13.03.26	Issued for Planning
P2	12.02.26	Issued for Planning
P1	29.10.25	Issued for Planning
I/R	DATE	DESCRIPTION

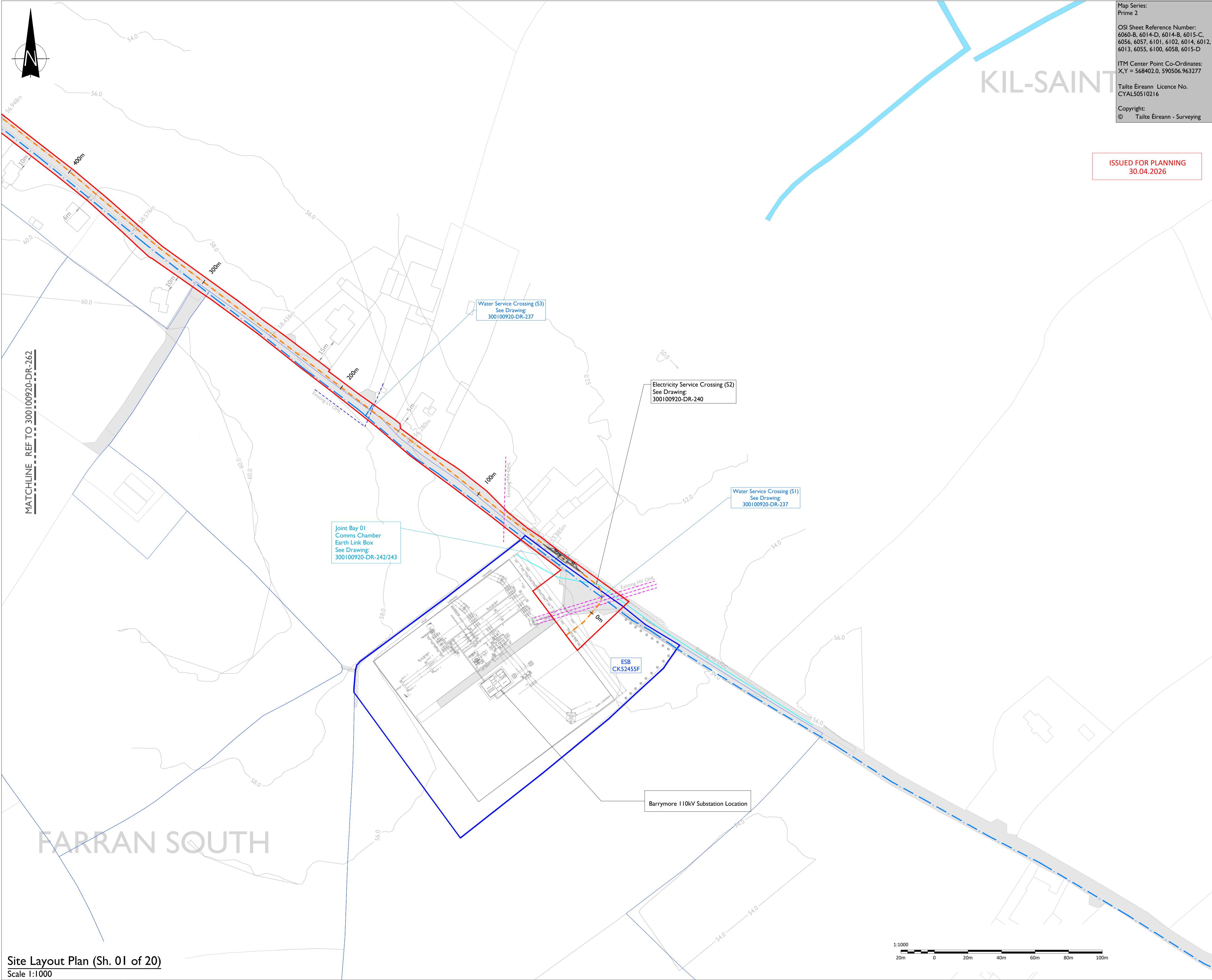
PROJECT NUMBER
300-100920

SHEET TITLE
Keyplan - Site Layout Plans
A1 @1:20,000

SHEET NUMBER
300100920-U-DR-260



Keyplan - Site Layout Plans
Scale : 1:20,000



Map Series:
Prime 2

OSI Sheet Reference Number:
6060-B, 6014-D, 6014-B, 6015-C,
6056, 6057, 6101, 6102, 6014, 6012,
6013, 6055, 6100, 6058, 6015-D

ITM Center Point Co-Ordinates:
X,Y = 568402.0, 590506.963277

Tailte Éireann Licence No.
CYAL50510216

Copyright:
© Tailte Éireann - Surveying

ISSUED FOR PLANNING
30.04.2026

Head Office
Beenreigh,
Abbeydorney,
Tralee, Co. Kerry
Ireland
Tel: 00353 66 7135710

Regional Office
Basepoint Business Centre
Stroudley Road, Basingstoke,
Hampshire,
RG24 8UP, UK
Tel: 00 44 1256406664

PROJECT

Coom Green Energy Park 110kV Grid Connection

CLIENT

Coom Green Energy
Park Limited

CONSULTANTS

**FEHILY
TIMONEY**
30 YEARS

- NOTES: -**
- This drawing is to be read in conjunction with relevant drawings, specifications and reports.
 - Dimensions are in meters, unless noted otherwise.
 - Drawings are not to be scaled. Use figured dimensions only.
 - Co-Ordinates to ITM Grid.
 - Path of cable route and location of associated joint Bays, Link Boxes and Comms Chambers may vary depending on site conditions.
 - Other services may be encountered along the route.
 - Position of HDD launch / reception shown points are indicated only and will be subject to site investigation works and detailed design.
 - Contours derived from DTM elevations referenced to Malin Head Vertical Datum

- LEGEND: -**
- Existing Barrymore 110kV Substation Location
 - Proposed 110kV Underground Cable Route
 - Red Line Planning Boundary
 - Property Boundary shown thus
 - Existing Uisce Éireann Underground Infrastructure
 - Existing ESB UGC MV Network
 - Existing ESB OHL LV Network
 - Existing ESB OHL HV Network
 - Contours
 - UGC Chaining
 - Distance from Red line boundary to building/structure
 - Existing River & Streams

ISSUE/REVISION

I/R	DATE	DESCRIPTION
P4	30.04.26	Issued for Planning
P3	13.03.26	Issued for Planning
P2	12.02.26	Issued for Planning
P1	29.10.25	Issued for Planning

PROJECT NUMBER

300-100920

SHEET TITLE

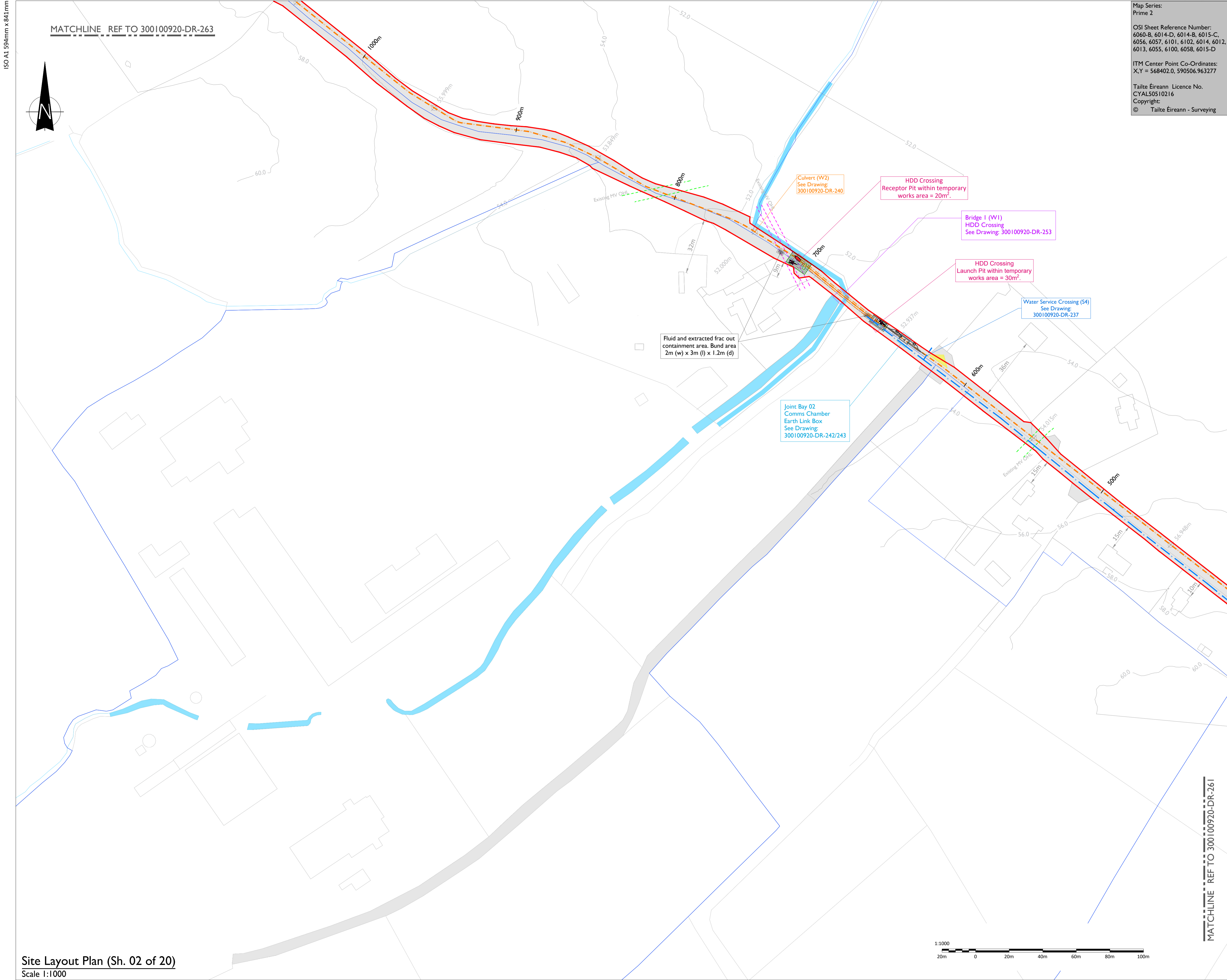
Site Layout Plan
Sheet 01 of 20

SHEET NUMBER

300100920-U-DR-261



MATCHLINE REF TO 300100920-DR-263



Map Series:
Prime 2

OSI Sheet Reference Number:
6060-B, 6014-D, 6014-B, 6015-C,
6056, 6057, 6101, 6102, 6014, 6012,
6013, 6055, 6100, 6058, 6015-D

ITM Center Point Co-Ordinates:
X,Y = 568402.0, 590506.963277

Taitte Éireann Licence No.
CYAL50510216
Copyright:
© Taitte Éireann - Surveying

tli GROUP

Head Office: Beenreigh, Abbeydorney, Tralee, Co. Kerry, Ireland. Tel: 00353 66 7135710

Regional Office: Basepoint Business Centre, Stroudley Road, Basingstoke, Hampshire, RG24 8UP, UK. Tel: 00 44 1256406664

PROJECT

**Coom Green Energy Park
110kV Grid Connection**

CLIENT

**Coom Green Energy
Park Limited**

CONSULTANTS

**FEHILY
TIMONEY**
30 YEARS

- NOTES: -**
- This drawing is to be read in conjunction with relevant drawings, specifications and reports.
 - Dimensions are in meters, unless noted otherwise.
 - Drawings are not to be scaled. Use figured dimensions only.
 - Co-Ordinates to ITM Grid.
 - Path of cable route and location of associated joint Bays, Link Boxes and Comms Chambers may vary depending on site conditions.
 - Other services may be encountered along the route.
 - Position of HDD launch / reception shown points are indicated only and will be subject to site investigation works and detailed design.
 - Contours derived from DTM elevations referenced to Malin Head Vertical Datum

LEGEND: -

Proposed 110kV Underground Cable Route	— (Red line)
Red Line Planning Boundary	- - - (Red dashed line)
Existing Uisce Éireann Underground Infrastructure	- - - (Blue dashed line)
Property Boundary shown thus	— (Blue solid line)
Existing River & Streams	— (Blue wavy line)
Existing ESB OHL MV Network	- - - (Green dashed line)
Existing ESB OHL HV Network	- - - (Purple dashed line)
Right of Way (Wayleaves)	— (Yellow shaded area)
Contours	— (Grey wavy line)
UGC Chainage	— (Orange dashed line)
Distance from Red line boundary to building/structure	— (5m scale bar)

**ISSUED FOR PLANNING
30.04.2026**

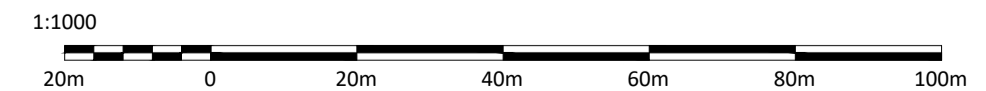
ISSUE/REVISION

I/R	DATE	DESCRIPTION
P4	30.04.26	Issued for Planning
P3	13.03.26	Issued for Planning
P2	12.02.26	Issued for Planning
P1	29.10.25	Issued for Planning

PROJECT NUMBER
300-100920

SHEET TITLE
Site Layout Plan
Sheet 02 of 20

SHEET NUMBER
300100920-U-DR-262

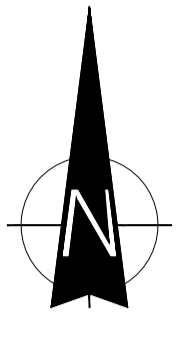


MATCHLINE REF TO 300100920-DR-261

ISO A1 594mm x 841mm

Project Management Initials: Designer: POS Checked: DB Approved: RG

MATCHLINE REF TO 300100920-DR-264



Map Series:
Prime 2

OSI Sheet Reference Number:
6060-B, 6014-D, 6014-B, 6015-C,
6056, 6057, 6101, 6102, 6014, 6012,
6013, 6055, 6100, 6058, 6015-D

ITM Center Point Co-Ordinates:
X,Y = 568402.0, 590506.963277

Tailte Éireann Licence No.
CYAL50510216

Copyright:
© Tailte Éireann - Surveying



Head Office
Beenreigh,
Abbeydorney,
Tralee, Co. Kerry
Ireland
Tel: 00353 66 7135710

Regional Office
Basepoint Business Centre
Stroudley Road, Basingstoke,
Hampshire,
RG24 8UP, UK
Tel: 00 44 1256406664

PROJECT

**Coom Green Energy Park
110kV Grid Connection**

CLIENT

**Coom Green Energy
Park Limited**

CONSULTANTS



NOTES: -

- This drawing is to be read in conjunction with relevant drawings, specifications and reports.
- Dimensions are in meters, unless noted otherwise.
- Drawings are not to be scaled. Use figured dimensions only.
- Co-Ordinates to ITM Grid.
- Path of cable route and location of associated joint Bays, Link Boxes and Comms Chambers may vary depending on site conditions.
- Other services may be encountered along the route.
- Position of HDD launch / reception shown points are indicated only and will be subject to site investigation works and detailed design.
- Contours derived from DTM elevations referenced to Malin Head Vertical Datum.

LEGEND: -

Proposed 110kV Underground Cable Route

Red Line Planning Boundary

Property Boundary shown thus

Existing Uisce Éireann Underground Infrastructure

Existing ESB OHL LV Network

Recorded Monuments & associated Zones of Notification shown thus

Right of Way (Wayleaves)

Contours

UGC Chainage

Distance from Red line boundary to building/structure

Existing River & Streams

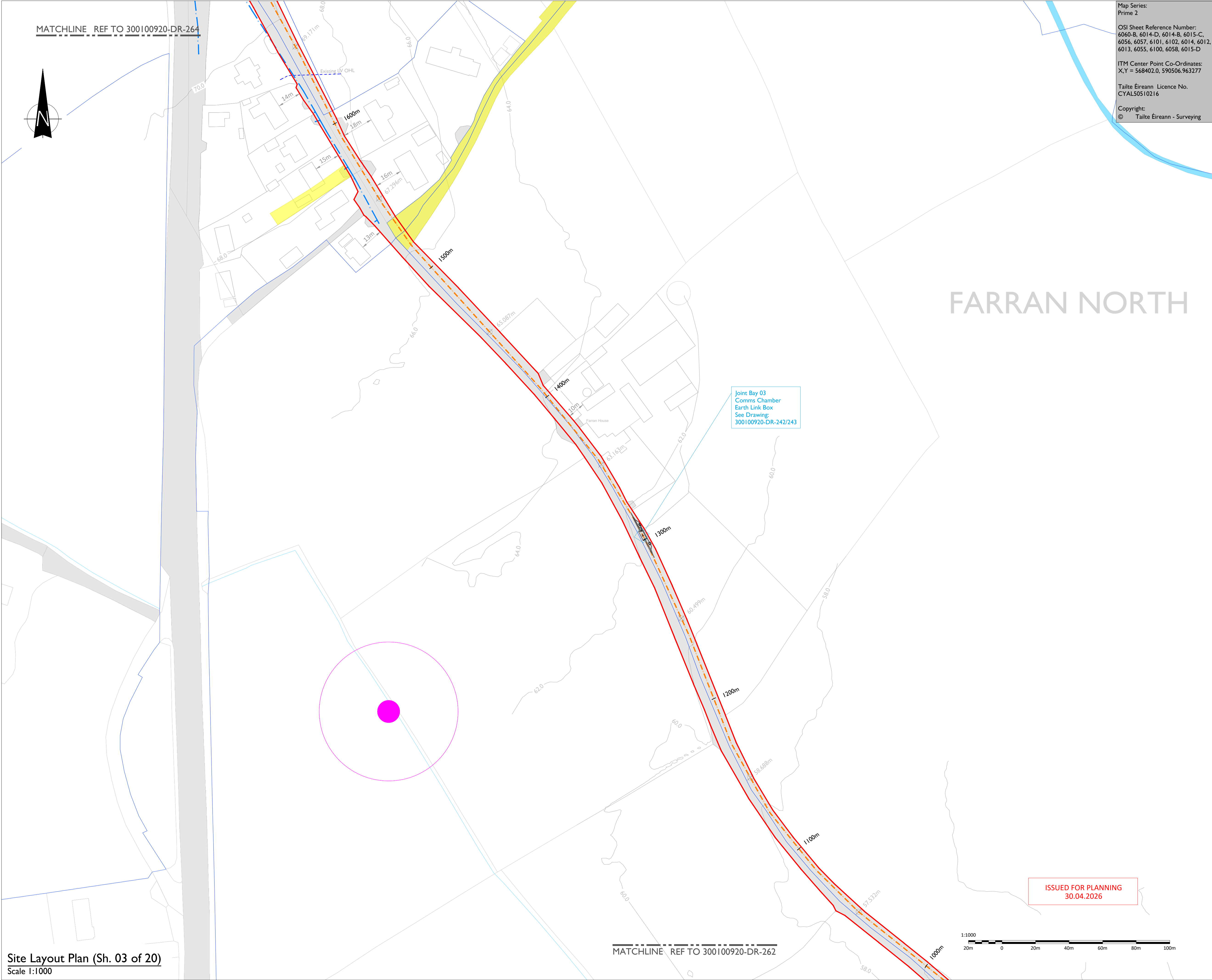
ISSUE/REVISION

Issue/Revision	Date	Description
P4	30.04.26	Issued for Planning
P3	13.03.26	Issued for Planning
P2	12.02.26	Issued for Planning
P1	29.10.25	Issued for Planning
I/R	DATE	DESCRIPTION

PROJECT NUMBER
300-100920

SHEET TITLE
Site Layout Plan
Sheet 03 of 20

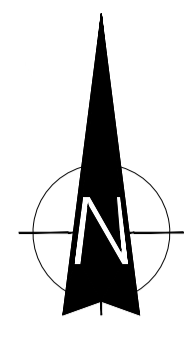
SHEET NUMBER
300100920-U-DR-263



Site Layout Plan (Sh. 03 of 20)
Scale 1:1000

MATCHLINE REF TO 300100920-DR-262

1:1000
20m 0 20m 40m 60m 80m 100m



Map Series:
Prime 2

OSI Sheet Reference Number:
6060-B, 6014-D, 6014-B, 6015-C,
6056, 6057, 6101, 6102, 6014, 6012,
6013, 6055, 6100, 6058, 6015-D

ITM Center Point Co-Ordinates:
X,Y = 568402.0, 590506.963277

Taithe Éireann Licence No.
CYAL50510216

Copyright:
© Taithe Éireann - Surveying



Head Office
Beenleigh,
Abbeydorney,
Tralee, Co. Kerry
Ireland
Tel: 00353 66 7135710

Regional Office
Basepoint Business Centre
Stroudley Road, Basingstoke,
Hampshire,
RG24 8UP, UK
Tel: 00 44 1256406664

PROJECT

Coom Green Energy Park 110kV Grid Connection

CLIENT

Coom Green Energy Park Limited



- NOTES: -**
- This drawing is to be read in conjunction with relevant drawings, specifications and reports.
 - Dimensions are in meters, unless noted otherwise.
 - Drawings are not to be scaled. Use figured dimensions only.
 - Co-Ordinates to ITM Grid.
 - Path of cable route and location of associated joint Bays, Link Boxes and Comms Chambers may vary depending on site conditions.
 - Other services may be encountered along the route.
 - Position of HDD launch / reception shown points are indicated only and will be subject to site investigation works and detailed design.
 - Contours derived from DTM elevations referred to Malin Head Vertical Datum
- LEGEND: -**

- Proposed 110kV Underground Cable Route
- Red Line Planning Boundary
- Property Boundary shown thus
- Existing Uisce Éireann Underground Infrastructure
- Existing ESB OHL LV Network
- Recorded Monuments & associated Zones of Notification shown thus
- Proposed Coom GEP Access Roads
- Right of Way (Wayleaves)
- Contours
- UGC Chaining
- Distance from Red line boundary to building/structure
- Existing River & Streams

ISSUED FOR PLANNING
30.04.2026

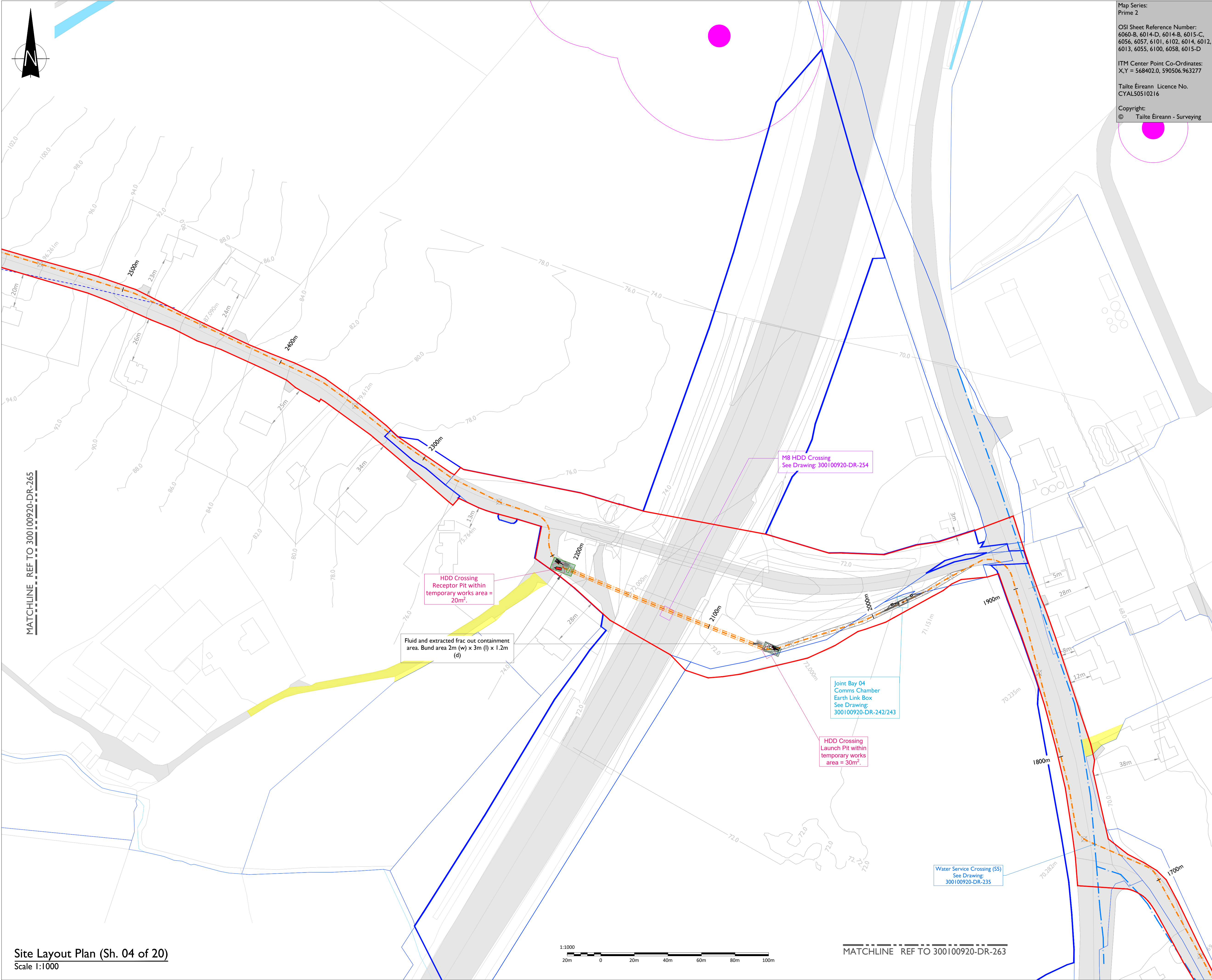
ISSUE/REVISION

NO.	DATE	DESCRIPTION
P4	30.04.26	Issued for Planning
P3	13.03.26	Issued for Planning
P2	12.02.26	Issued for Planning
P1	29.10.25	Issued for Planning
I/R	DATE	DESCRIPTION

PROJECT NUMBER
300-100920

SHEET TITLE
Site Layout Plan
Sheet 04 of 20

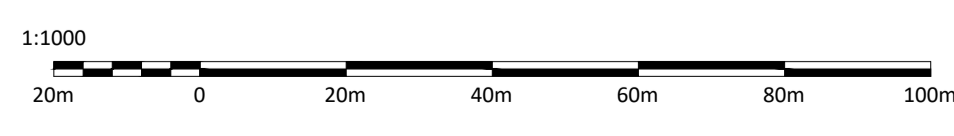
SHEET NUMBER
300100920-U-DR-264

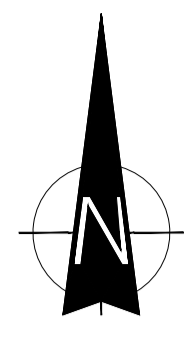


MATCHLINE REF TO 300100920-DR-265

MATCHLINE REF TO 300100920-DR-263

Site Layout Plan (Sh. 04 of 20)
Scale 1:1000





Map Series:
Prime 2

OSI Sheet Reference Number:
6060-B, 6014-D, 6014-B, 6015-C,
6056, 6057, 6101, 6102, 6014, 6012,
6013, 6055, 6100, 6058, 6015-D

ITM Center Point Co-Ordinates:
X,Y = 568402.0, 590506.963277

Tailte Éireann Licence No.
CYAL50510216

Copyright:
© Tailte Éireann - Surveying



Head Office
Beenreigh,
Abbeydorney,
Tralee, Co. Kerry
Ireland
Tel: 00353 66 7135710

Regional Office
Basepoint Business Centre
Stroudley Road, Basingstoke,
Hampshire,
RG24 8UP, UK
Tel: 00 44 1256406664

PROJECT

Coom Green Energy Park 110kV Grid Connection

CLIENT

Coom Green Energy
Park Limited



- NOTES: -**
- This drawing is to be read in conjunction with relevant drawings, specifications and reports.
 - Dimensions are in meters, unless noted otherwise.
 - Drawings are not to be scaled. Use figured dimensions only.
 - Co-Ordinates to ITM Grid.
 - Path of cable route and location of associated joint Bays, Link Boxes and Comms Chambers may vary depending on site conditions.
 - Other services may be encountered along the route.
 - Position of HDD launch / reception shown points are indicated only and will be subject to site investigation works and detailed design.
 - Contours derived from DTM elevations referenced to Malin Head Vertical Datum

- LEGEND: -**
- Proposed 110kV Underground Cable Route
 - Red Line Planning Boundary
 - Existing ESB OHL LV Network
 - Right of Way (Wayleaves)
 - Contours
 - UGC Chainage
 - Distance from Red line boundary to building/structure
 - Existing River & Streams

ISSUED FOR PLANNING
30.04.2026

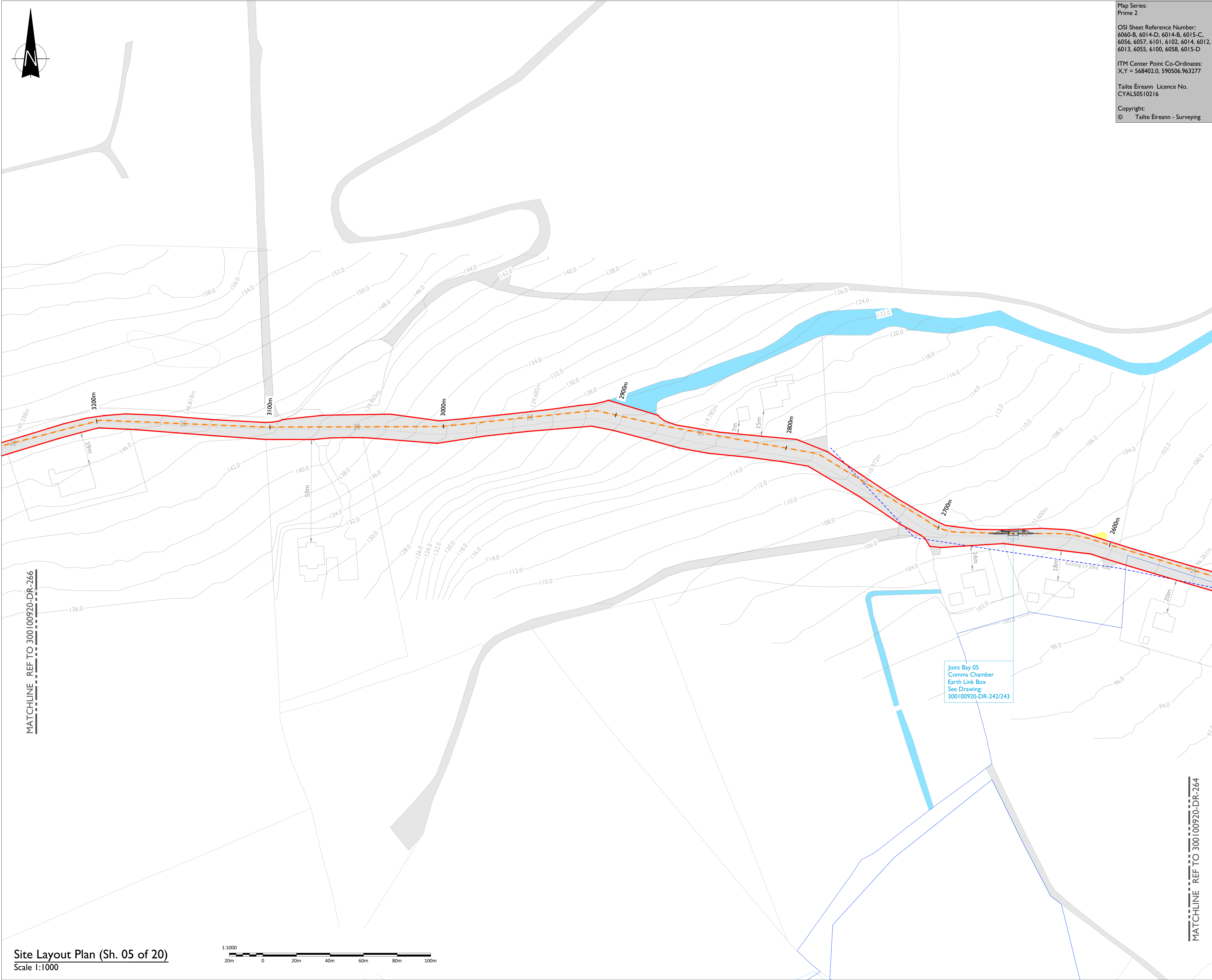
ISSUE/REVISION

I/R	DATE	DESCRIPTION
P4	30.04.26	Issued for Planning
P3	13.03.26	Issued for Planning
P2	12.02.26	Issued for Planning
P1	29.10.25	Issued for Planning

PROJECT NUMBER
300-100920

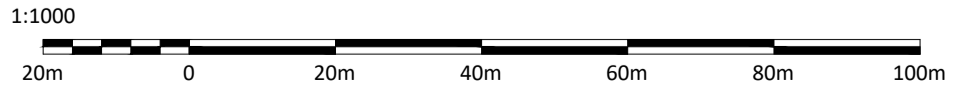
SHEET TITLE
Site Layout Plan
Sheet 05 of 20

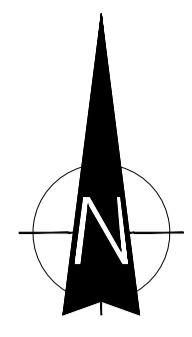
SHEET NUMBER
300100920-U-DR-265



MATCHLINE REF TO 300100920-DR-266

MATCHLINE REF TO 300100920-DR-264





Map Series:
Prime 2

OSI Sheet Reference Number:
6060-B, 6014-D, 6014-B, 6015-C,
6056, 6057, 6101, 6102, 6014, 6012,
6013, 6055, 6100, 6058, 6015-D

ITM Center Point Co-Ordinates:
X,Y = 568402.0, 590506.963277

Tailte Éireann Licence No.
CYAL50510216

Copyright:
© Tailte Éireann - Surveying



Head Office:
Beenreigh,
Abbeydorney,
Tralee, Co. Kerry
Ireland
Tel: 00353 66 7135710

Regional Office:
Basepoint Business Centre
Stroudley Road, Basingstoke,
Hampshire,
RG24 8UP, UK
Tel: 00 44 1256406664

PROJECT

**Coom Green Energy Park
110kV Grid Connection**

CLIENT

**Coom Green Energy
Park Limited**

CONSULTANTS



- NOTES: -**
- This drawing is to be read in conjunction with relevant drawings, specifications and reports.
 - Dimensions are in meters, unless noted otherwise.
 - Drawings are not to be scaled. Use figured dimensions only.
 - Co-Ordinates to ITM Grid.
 - Path of cable route and location of associated joint Bays, Link Boxes and Comms Chambers may vary depending on site conditions.
 - Other services may be encountered along the route.
 - Position of HDD launch / reception shown points are indicated only and will be subject to site investigation works and detailed design.
 - Contours derived from DTM elevations referenced to Malin Head Vertical Datum

- LEGEND: -**
- Proposed 110kV Underground Cable Route
 - Red Line Planning Boundary
 - Recorded Monuments & associated Zones of Notification shown thus
 - Right of Way (Wayleaves)
 - Contours
 - UGC Chaining
 - Distance from Red line boundary to building/structure

ISSUED FOR PLANNING
30.04.2026

ISSUE/REVISION

I/R	DATE	DESCRIPTION
P4	30.04.26	Issued for Planning
P3	13.03.26	Issued for Planning
P2	12.02.26	Issued for Planning
P1	29.10.25	Issued for Planning

PROJECT NUMBER

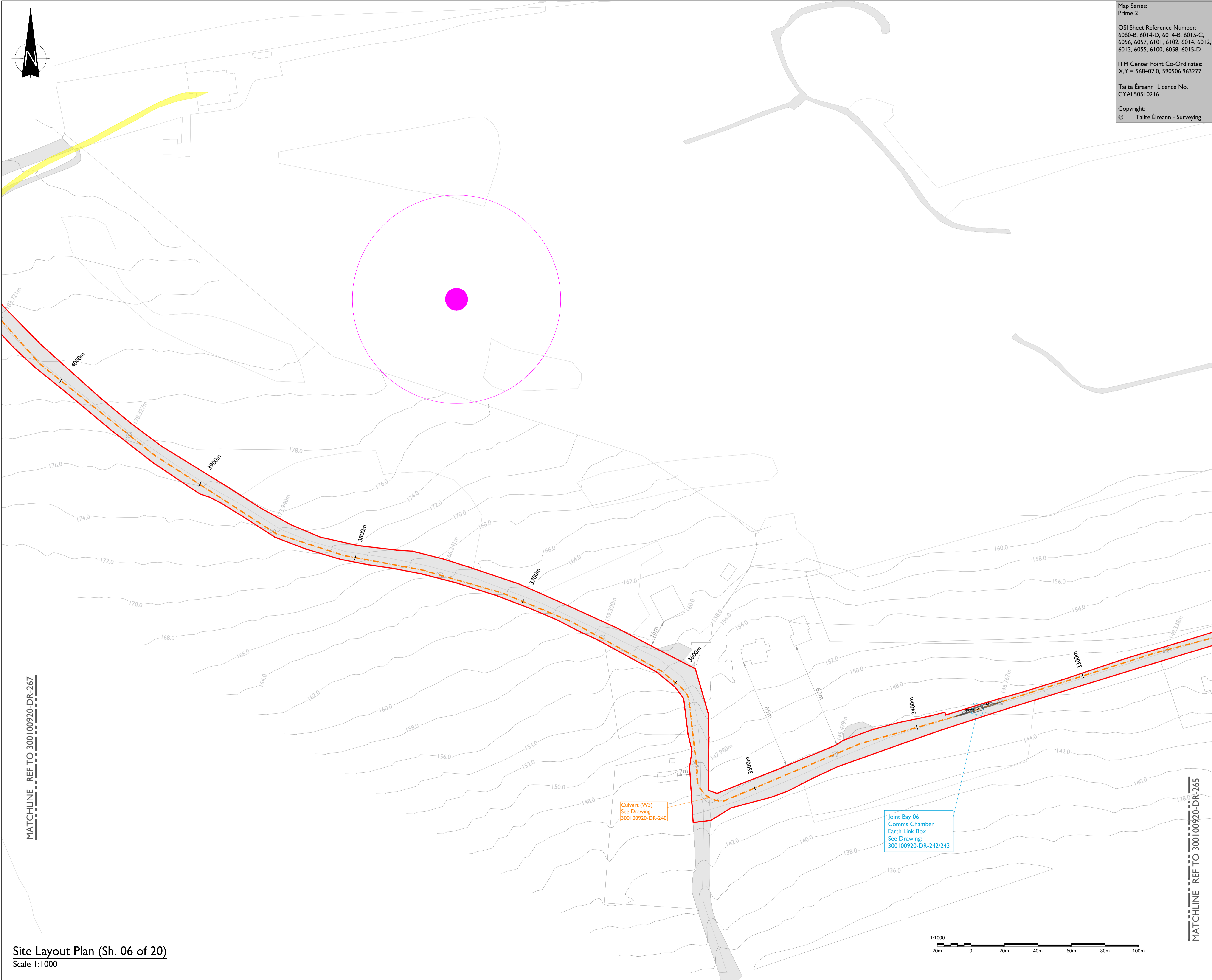
300-100920

SHEET TITLE

Site Layout Plan
Sheet 06 of 20

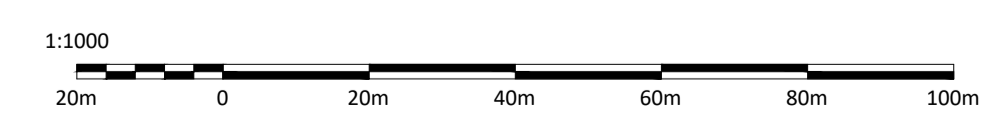
SHEET NUMBER

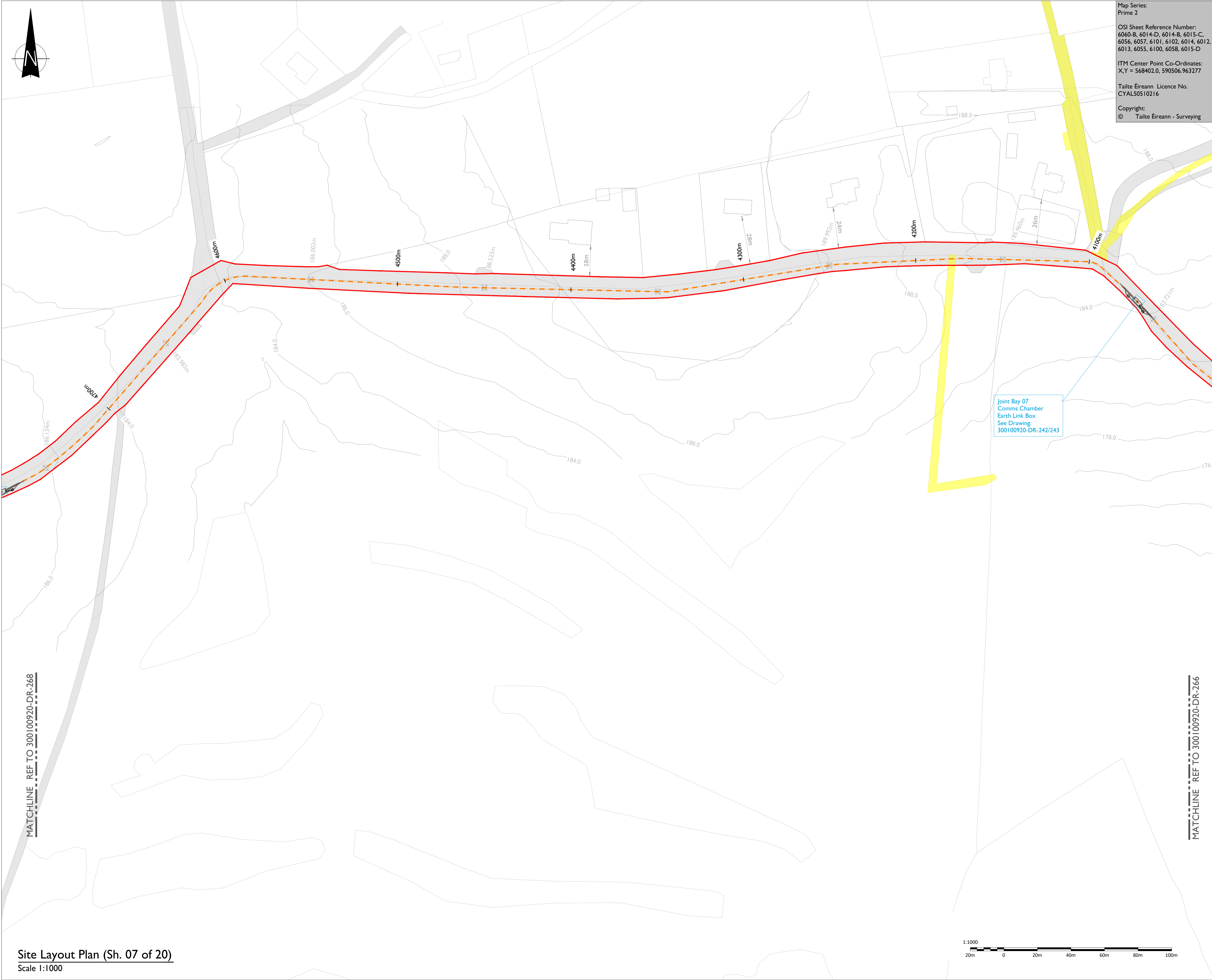
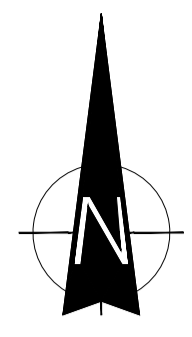
300100920-U-DR-266



MATCHLINE REF TO 300100920-DR-267

MATCHLINE REF TO 300100920-DR-265





Map Series:
Prime 2

OSI Sheet Reference Number:
6060-B, 6014-D, 6014-B, 6015-C,
6056, 6057, 6101, 6102, 6014, 6012,
6013, 6055, 6100, 6058, 6015-D

ITM Center Point Co-Ordinates:
X,Y = 568402.0, 590506.963277

Taitte Éireann Licence No.
CYAL50510216

Copyright:
© Taitte Éireann - Surveying

Head Office
Beenreigh,
Abbeydorney,
Tralee, Co. Kerry
Ireland
Tel: 00353 66 7135710

Regional Office
Basepoint Business Centre
Stroudley Road, Basingstoke,
Hampshire,
RG24 8UP, UK
Tel: 00 44 1256406664

PROJECT

**Coom Green Energy Park
110kV Grid Connection**

CLIENT

**Coom Green Energy
Park Limited**

CONSULTANTS

- NOTES: -**
- This drawing is to be read in conjunction with relevant drawings, specifications and reports.
 - Dimensions are in meters, unless noted otherwise.
 - Drawings are not to be scaled. Use figured dimensions only.
 - Co-Ordinates to ITM Grid.
 - Path of cable route and location of associated joint Bays, Link Boxes and Comms Chambers may vary depending on site conditions.
 - Other services may be encountered along the route.
 - Position of HDD launch / reception shown points are indicated only and will be subject to site investigation works and detailed design.
 - Contours derived from DTM elevations referenced to Malin Head Vertical Datum

LEGEND: -

Proposed 110kV Underground Cable Route

Red Line Planning Boundary

Right of Way (Wayleaves)

Contours

UGC Chainage

Distance from Red line boundary to building/structure

ISSUED FOR PLANNING
30.04.2026

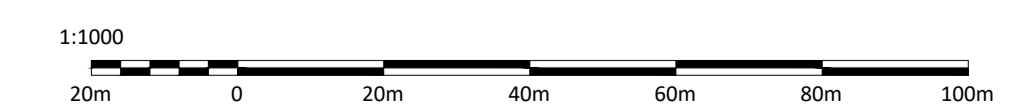
ISSUE/REVISION

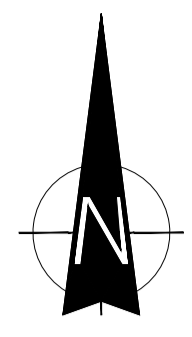
I/R	DATE	DESCRIPTION
P4	30.04.26	Issued for Planning
P3	13.03.26	Issued for Planning
P2	12.02.26	Issued for Planning
P1	29.10.25	Issued for Planning

PROJECT NUMBER
300-100920

SHEET TITLE
Site Layout Plan
Sheet 07 of 20

SHEET NUMBER
300100920-U-DR-267





Map Series:
Prime 2

OSI Sheet Reference Number:
6060-B, 6014-D, 6014-B, 6015-C,
6056, 6057, 6101, 6102, 6014, 6012,
6013, 6055, 6100, 6058, 6015-D

ITM Center Point Co-Ordinates:
X,Y = 568402.0, 590506.963277

Tailte Éireann Licence No.
CYAL50510216

Copyright:
© Tailte Éireann - Surveying



Head Office:
Beenreigh,
Abbeydorney,
Tralee, Co. Kerry
Ireland
Tel: 00353 66 7135710

Regional Office:
Basepoint Business Centre
Stroudley Road, Basingstoke,
Hampshire,
RG24 8UP, UK
Tel: 00 44 1256406664

PROJECT

Coom Green Energy Park 110kV Grid Connection

CLIENT

Coom Green Energy
Park Limited

CONSULTANTS



- NOTES: -**
- This drawing is to be read in conjunction with relevant drawings, specifications and reports.
 - Dimensions are in meters, unless noted otherwise.
 - Drawings are not to be scaled. Use figured dimensions only.
 - Co-Ordinates to ITM Grid.
 - Path of cable route and location of associated joint Bays, Link Boxes and Comms Chambers may vary depending on site conditions.
 - Other services may be encountered along the route.
 - Position of HDD launch / reception shown points are indicated only and will be subject to site investigation works and detailed design.
 - Contours derived from DTM elevations referenced to Malin Head Vertical Datum

- LEGEND: -**
- Proposed 110kV Underground Cable Route —
 - Red Line Planning Boundary —
 - Existing ESB OHL LV Network - - -
 - Existing ESB OHL MV Network - - -
 - Contours —
 - UGC Chainage —
 - Distance from Red line boundary to building/structure — 5m
 - Existing River & Streams —

**ISSUED FOR PLANNING
30.04.2026**

ISSUE/REVISION

Issue/Revision	Date	Description
P4	30.04.26	Issued for Planning
P3	13.03.26	Issued for Planning
P2	12.02.26	Issued for Planning
P1	29.10.25	Issued for Planning
I/R	DATE	DESCRIPTION

PROJECT NUMBER
300-100920

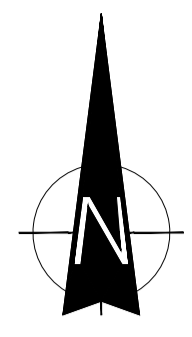
SHEET TITLE
Site Layout Plan
Sheet 08 of 20

SHEET NUMBER
300100920-U-DR-268



Site Layout Plan (Sh. 08 of 20)
Scale 1:1000





MATCHLINE REF TO 300100920-DR-270

MATCHLINE REF TO 300100920-DR-268

Map Series:
Prime 2

OSI Sheet Reference Number:
6060-B, 6014-D, 6014-B, 6015-C,
6056, 6057, 6101, 6102, 6014, 6012,
6013, 6055, 6100, 6058, 6015-D

ITM Center Point Co-Ordinates:
X,Y = 568402.0, 590506.963277

Taitte Éireann Licence No.
CYAL50510216

Copyright:
© Taitte Éireann - Surveying

tli GROUP

Head Office
Beenreigh,
Abbeydorney,
Tralee, Co. Kerry
Ireland
Tel: 00353 66 7135710

Regional Office
Basepoint Business Centre
Stroudley Road, Basingstoke,
Hampshire,
RG24 8UP, UK
Tel: 00 44 1256406664

PROJECT
Coom Green Energy Park
110kV Grid Connection

CLIENT
Coom Green Energy
Park Limited

CONSULTANTS



- NOTES: -**
- This drawing is to be read in conjunction with relevant drawings, specifications and reports.
 - Dimensions are in meters, unless noted otherwise.
 - Drawings are not to be scaled. Use figured dimensions only.
 - Co-Ordinates to ITM Grid.
 - Path of cable route and location of associated joint Bays, Link Boxes and Comms Chambers may vary depending on site conditions.
 - Other services may be encountered along the route.
 - Position of HDD launch / reception shown points are indicated only and will be subject to site investigation works and detailed design.
 - Contours derived from DTM elevations referenced to Malin Head Vertical Datum
- LEGEND: -**

- Proposed 110kV Underground Cable Route
- Red Line Planning Boundary
- Contours
- UGC Chainage
- Existing River & Streams

ISSUED FOR PLANNING
30.04.2026

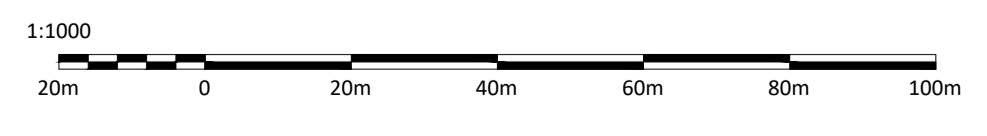
ISSUE/REVISION

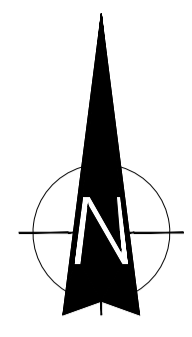
I/R	DATE	DESCRIPTION
P4	30.04.26	Issued for Planning
P3	13.03.26	Issued for Planning
P2	12.02.26	Issued for Planning
P1	29.10.25	Issued for Planning

PROJECT NUMBER
300-100920
SHEET TITLE
Site Layout Plan
Sheet 09 of 20
SHEET NUMBER
300100920-U-DR-269



Site Layout Plan (Sh. 09 of 20)
Scale 1:1000





Map Series:
Prime 2

OSI Sheet Reference Number:
6060-B, 6014-D, 6014-B, 6015-C,
6056, 6057, 6101, 6102, 6014, 6012,
6013, 6055, 6100, 6058, 6015-D

ITM Center Point Co-Ordinates:
X,Y = 568402.0, 590506.963277

Taitte Éireann Licence No.
CYAL50510216

Copyright:
© Taitte Éireann - Surveying



Head Office
Beenreigh,
Abbeydorney,
Tralee, Co. Kerry
Ireland
Tel: 00353 66 7135710

Regional Office
Basepoint Business Centre
Stroudley Road, Basingstoke,
Hampshire,
RG24 8UP, UK
Tel: 00 44 1256406664

PROJECT

**Coom Green Energy Park
110kV Grid Connection**

CLIENT

**Coom Green Energy
Park Limited**



- NOTES: -**
- This drawing is to be read in conjunction with relevant drawings, specifications and reports.
 - Dimensions are in meters, unless noted otherwise.
 - Drawings are not to be scaled. Use figured dimensions only.
 - Co-Ordinates to ITM Grid.
 - Path of cable route and location of associated joint Bays, Link Boxes and Comms Chambers may vary depending on site conditions.
 - Other services may be encountered along the route.
 - Position of HDD launch / reception shown points are indicated only and will be subject to site investigation works and detailed design.
 - Contours derived from DTM elevations referenced to Malin Head Vertical Datum

LEGEND: -

Proposed 110kV Underground Cable Route

Red Line Planning Boundary

Contours

UGC Chaining

**ISSUED FOR PLANNING
30.04.2026**

ISSUE/REVISION

I/R	DATE	DESCRIPTION
P4	30.04.26	Issued for Planning
P3	13.03.26	Issued for Planning
P2	12.02.26	Issued for Planning
P1	29.10.25	Issued for Planning

PROJECT NUMBER
300-100920

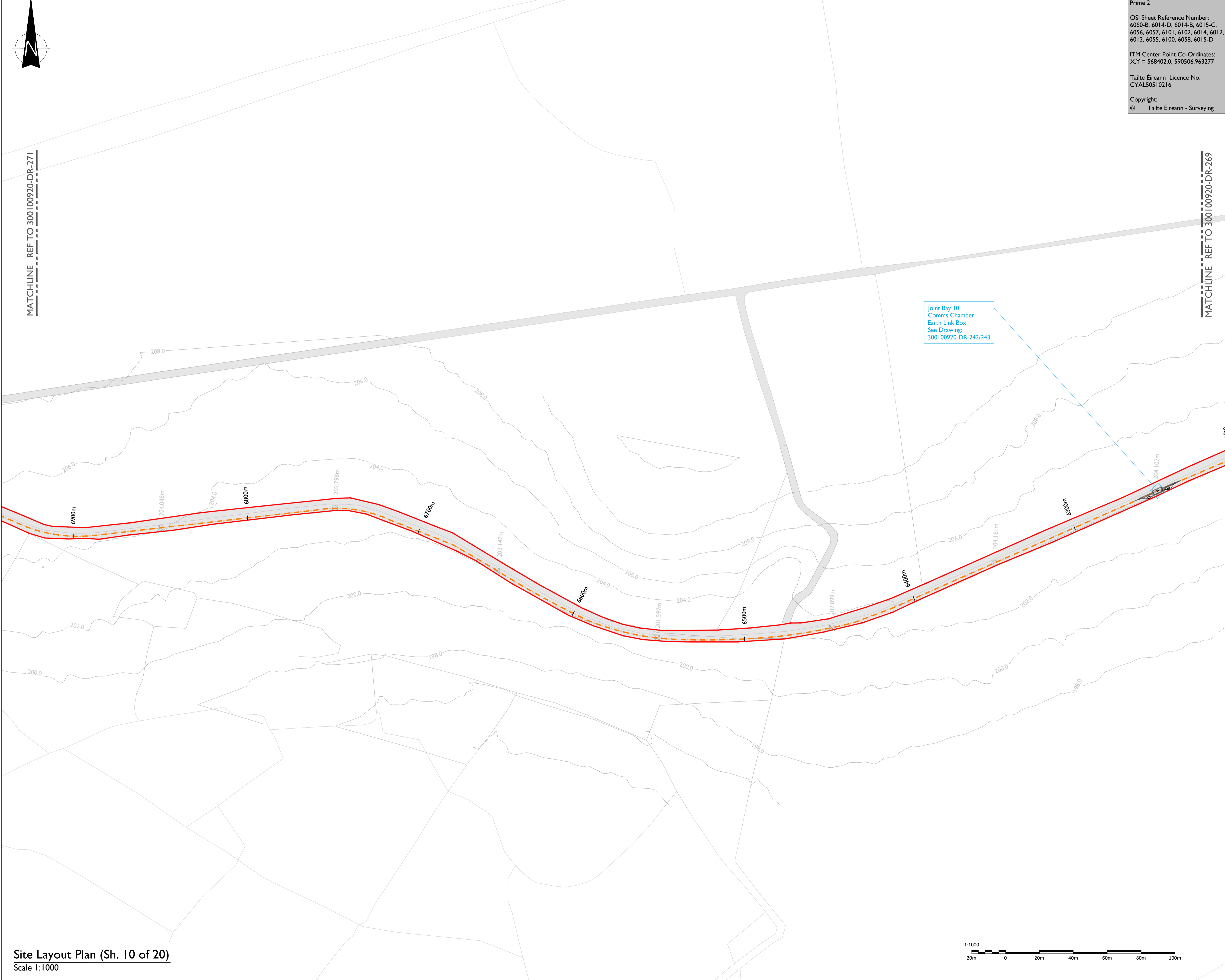
SHEET TITLE
Site Layout Plan
Sheet 10 of 20

SHEET NUMBER
300100920-U-DR-270

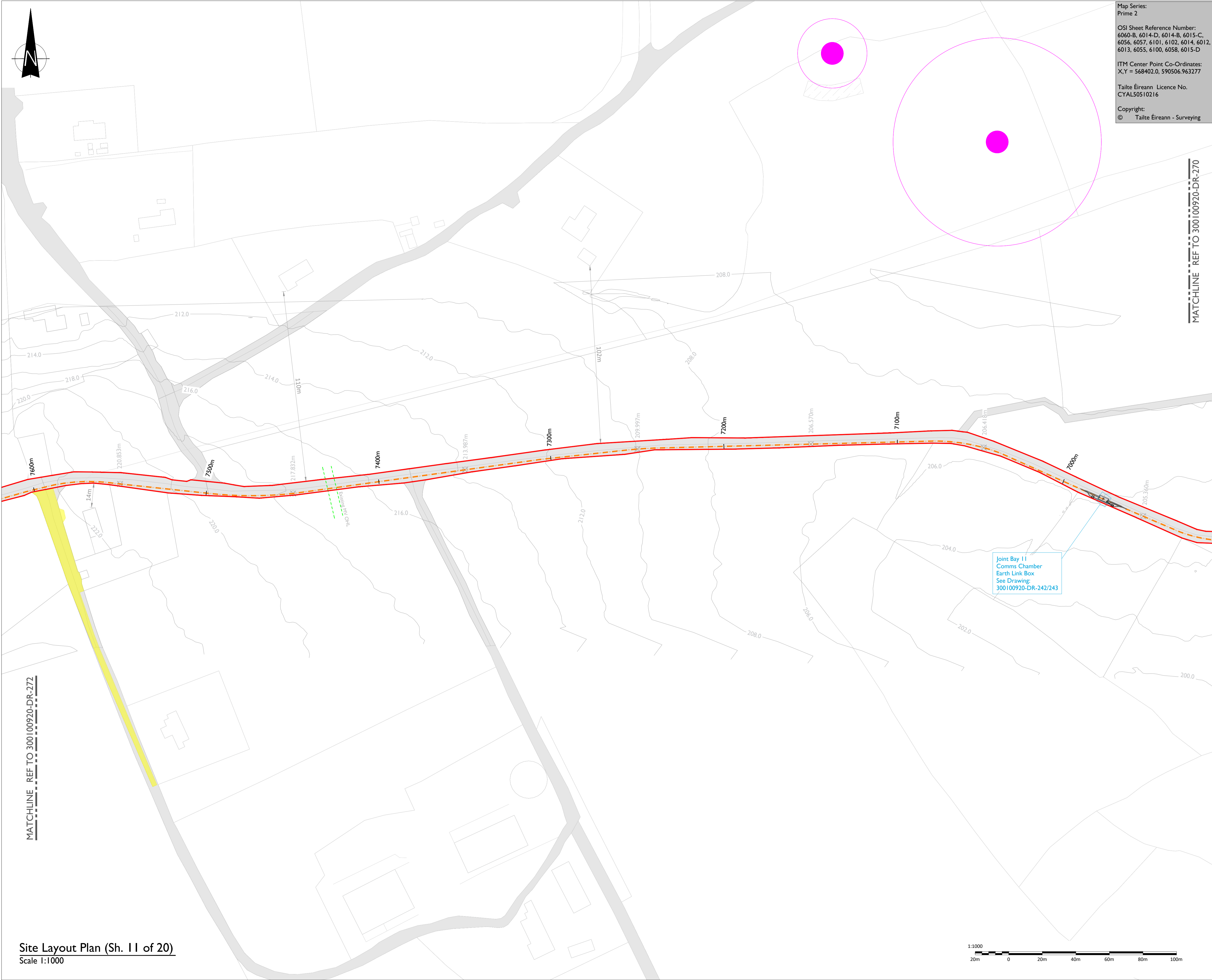
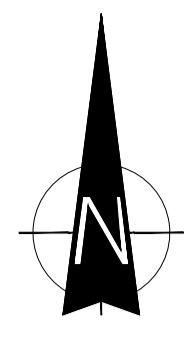
MATCHLINE REF TO 300100920-DR-271

MATCHLINE REF TO 300100920-DR-269

Joint Bay 10
Comms Chamber
Earth Link Box
See Drawing:
300100920-DR-242/243



Site Layout Plan (Sh. 10 of 20)
Scale 1:1000



Map Series:
Prime 2

OSI Sheet Reference Number:
6060-B, 6014-D, 6014-B, 6015-C,
6056, 6057, 6101, 6102, 6014, 6012,
6013, 6055, 6100, 6058, 6015-D

ITM Center Point Co-Ordinates:
X,Y = 568402.0, 590506.963277

Tailte Éireann Licence No.
CYAL50510216

Copyright:
© Tailte Éireann - Surveying



Head Office:
Beenreigh,
Abbeydorney,
Tralee, Co. Kerry
Ireland
Tel: 00353 66 7135710

Regional Office:
Basepoint Business Centre
Stroudley Road, Basingstoke,
Hampshire,
RG24 8UP, UK
Tel: 00 44 1256406664

PROJECT

**Coom Green Energy Park
110kV Grid Connection**

CLIENT

**Coom Green Energy
Park Limited**



- NOTES:-**
- This drawing is to be read in conjunction with relevant drawings, specifications and reports.
 - Dimensions are in meters, unless noted otherwise.
 - Drawings are not to be scaled. Use figured dimensions only.
 - Co-Ordinates to ITM Grid.
 - Path of cable route and location of associated joint Bays, Link Boxes and Comms Chambers may vary depending on site conditions.
 - Other services may be encountered along the route.
 - Position of HDD launch / reception shown points are indicated only and will be subject to site investigation works and detailed design.
 - Contours derived from DTM elevations referenced to Malin Head Vertical Datum

LEGEND:-

Proposed 110kV Underground Cable Route	
Red Line Planning Boundary	
Existing ESB OHL MV Network	
Recorded Monuments & associated Zones of Notification shown thus	
Right of Way (Wayleaves)	
Contours	
UGC Chainage	
Distance from Red line boundary to building/structure	

**ISSUED FOR PLANNING
30.04.2026**

ISSUE/REVISION

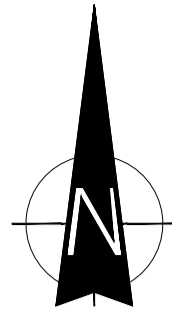
I/R	DATE	DESCRIPTION
P4	30.04.26	Issued for Planning
P3	13.03.26	Issued for Planning
P2	12.02.26	Issued for Planning
P1	29.10.25	Issued for Planning

PROJECT NUMBER
300-100920

SHEET TITLE
Site Layout Plan
Sheet 11 of 20

SHEET NUMBER
300100920-U-DR-271





Map Series:
Prime 2

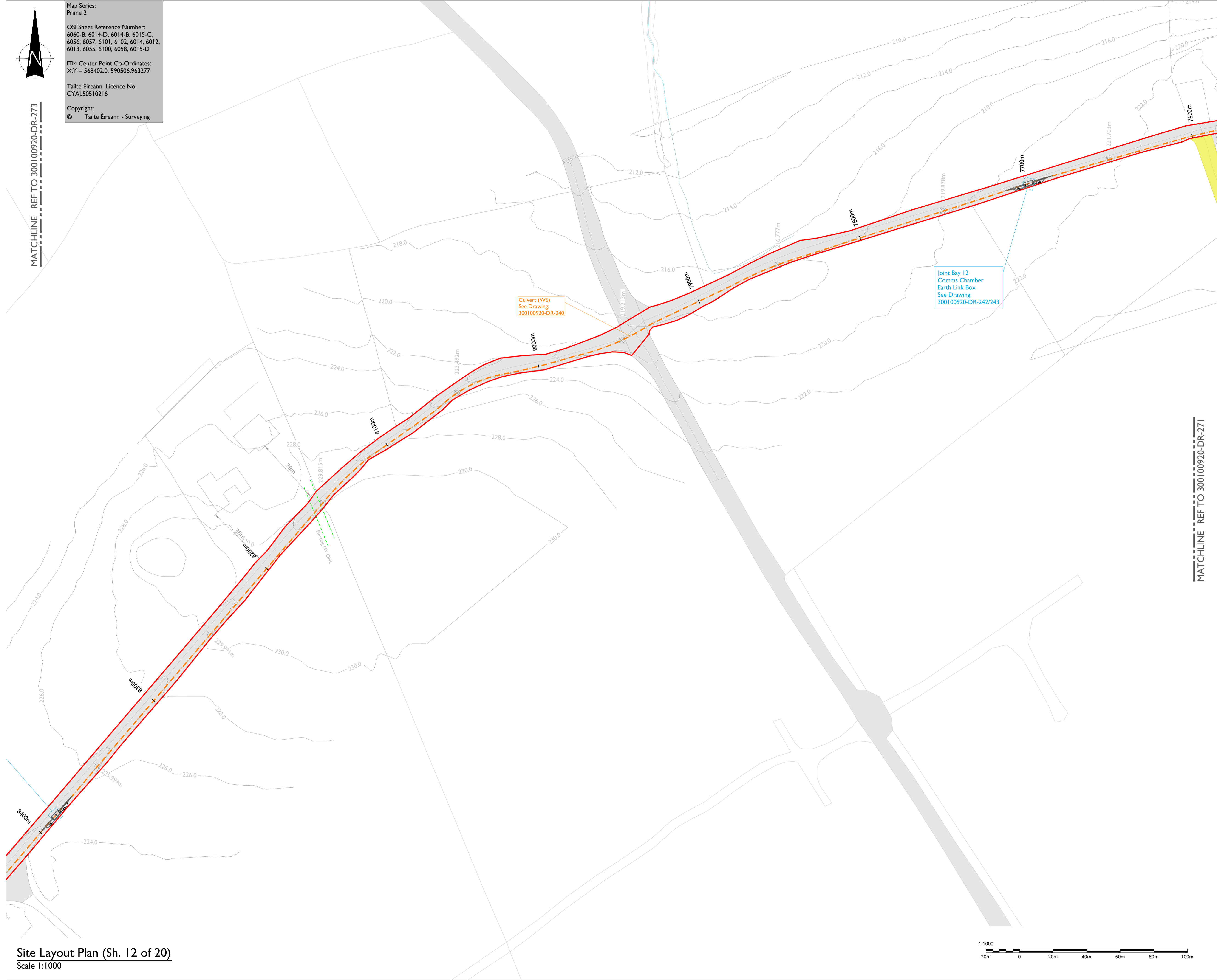
OSI Sheet Reference Number:
6060-B, 6014-D, 6014-B, 6015-C,
6056, 6057, 6101, 6102, 6014, 6012,
6013, 6055, 6100, 6058, 6015-D

ITM Center Point Co-Ordinates:
X,Y = 568402.0, 590506.963277

Tailte Éireann Licence No.
CYAL50510216

Copyright:
© Tailte Éireann - Surveying

MATCHLINE REF TO 300100920-DR-273



Culvert (W6)
See Drawing:
300100920-DR-240

Joint Bay 12
Comms Chamber
Earth Link Box
See Drawing:
300100920-DR-242/243

MATCHLINE REF TO 300100920-DR-271



Head Office
Beenreigh,
Abbeydorney,
Tralee, Co. Kerry
Ireland
Tel: 00353 66 7135710

Regional Office
Basepoint Business Centre
Stroudley Road, Basingstoke,
Hampshire,
RG24 8UP, UK
Tel: 00 44 1256406664

PROJECT

**Coom Green Energy Park
110kV Grid Connection**

CLIENT

**Coom Green Energy
Park Limited**



- NOTES: -**
- This drawing is to be read in conjunction with relevant drawings, specifications and reports.
 - Dimensions are in meters, unless noted otherwise.
 - Drawings are not to be scaled. Use figured dimensions only.
 - Co-Ordinates to ITM Grid.
 - Path of cable route and location of associated joint Bays, Link Boxes and Comms Chambers may vary depending on site conditions.
 - Other services may be encountered along the route.
 - Position of HDD launch / reception shown points are indicated only and will be subject to site investigation works and detailed design.
 - Contours derived from DTM elevations referenced to Malin Head Vertical Datum

LEGEND: -

Proposed 110kV Underground Cable Route	
Red Line Planning Boundary	
Existing ESB OHL MV Network	
Right of Way (Wayleaves)	
Contours	
UGC Chainage	
Distance from Red line boundary to building/structure	
Existing River & Streams	

**ISSUED FOR PLANNING
30.04.2026**

ISSUE/REVISION

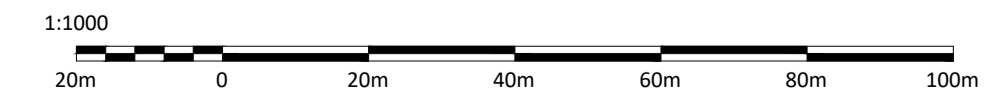
I/R	DATE	DESCRIPTION
P4	30.04.26	Issued for Planning
P3	13.03.26	Issued for Planning
P2	12.02.26	Issued for Planning
P1	29.10.25	Issued for Planning

PROJECT NUMBER
300-100920

SHEET TITLE
Site Layout Plan
Sheet 12 of 20

SHEET NUMBER
300100920-U-DR-272

Site Layout Plan (Sh. 12 of 20)
Scale 1:1000



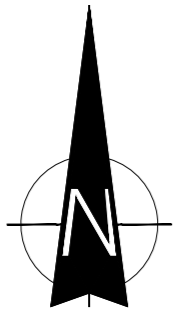
Map Series:
Prime 2

OSI Sheet Reference Number:
6060-B, 6014-D, 6014-B, 6015-C,
6056, 6057, 6101, 6102, 6014, 6012,
6013, 6055, 6100, 6058, 6015-D

ITM Center Point Co-Ordinates:
X,Y = 568402.0, 590506.963277

Tailte Éireann Licence No.
CYAL50510216

Copyright:
© Tailte Éireann - Surveying



Project Management Initials: Designer: POS Checked: DB Approved: RG

LEGEND: -

- Proposed 110kV Underground Cable Route —
- Red Line Planning Boundary —
- Recorded Monuments & associated Zones of Notification shown thus ●
- Contours
- UGC Chainage
- Distance from Red line boundary to building/structure
- Existing River & Streams —

Joint Bay 13
Comms Chamber
Earth Link Box
See Drawing:
300100920-DR-242/243

ISSUED FOR PLANNING
30.04.2026

NOTES: -

- This drawing is to be read in conjunction with relevant drawings, specifications and reports.
- Dimensions are in meters, unless noted otherwise.
- Drawings are not to be scaled. Use figured dimensions only
- Co-Ordinates to ITM Grid.
- Path of cable route and location of associated joint Bays, Link Boxes and Comms Chambers may vary depending on site conditions.
- Other services may be encountered along the route.
- Position of HDD launch / reception shown points are indicated only and will be subject to site investigation works and detailed design.
- Contours derived from DTM elevations referenced to Malin Head Vertical Datum

MATCHLINE REF TO 300100920-DR-272

MATCHLINE REF TO 300100920-DR-274



Head Office: Breenreigh, Abbeydorney, Tralee, Co. Kerry, Ireland
Tel: 00353 66 7135710

Regional Office: Basepoint Business Centre, Stroudley Road, Basingstoke, Hampshire, RG24 8UP, UK
Tel: 00 44 1256406664

PROJECT

**Coom Green Energy Park
110kV Grid Connection**

CLIENT

**Coom Green Energy
Park Limited**

CONSULTANTS



ISSUE/REVISION

I/R	DATE	DESCRIPTION
P4	30.04.26	Issued for Planning
P3	13.03.26	Issued for Planning
P2	12.02.26	Issued for Planning
P1	29.10.25	Issued for Planning

PROJECT NUMBER

300-100920

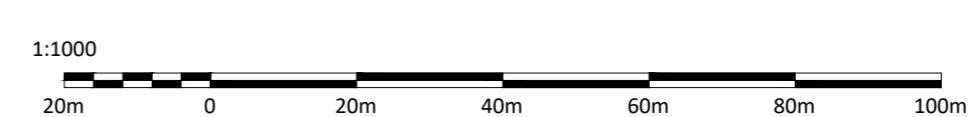
SHEET TITLE

Site Layout Plan
Sheet 13 of 20

SHEET NUMBER

300100920-U-DR-273

Site Layout Plan (Sh. 13 of 20)
Scale 1:1000



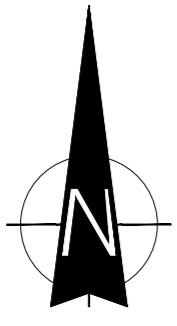
Map Series:
Prime 2

OSI Sheet Reference Number:
6060-B, 6014-D, 6014-B, 6015-C,
6056, 6057, 6101, 6102, 6014, 6012,
6013, 6055, 6100, 6058, 6015-D

ITM Center Point Co-Ordinates:
X,Y = 568402.0, 590506.963277

Tailte Éireann Licence No.
CYAL50510216

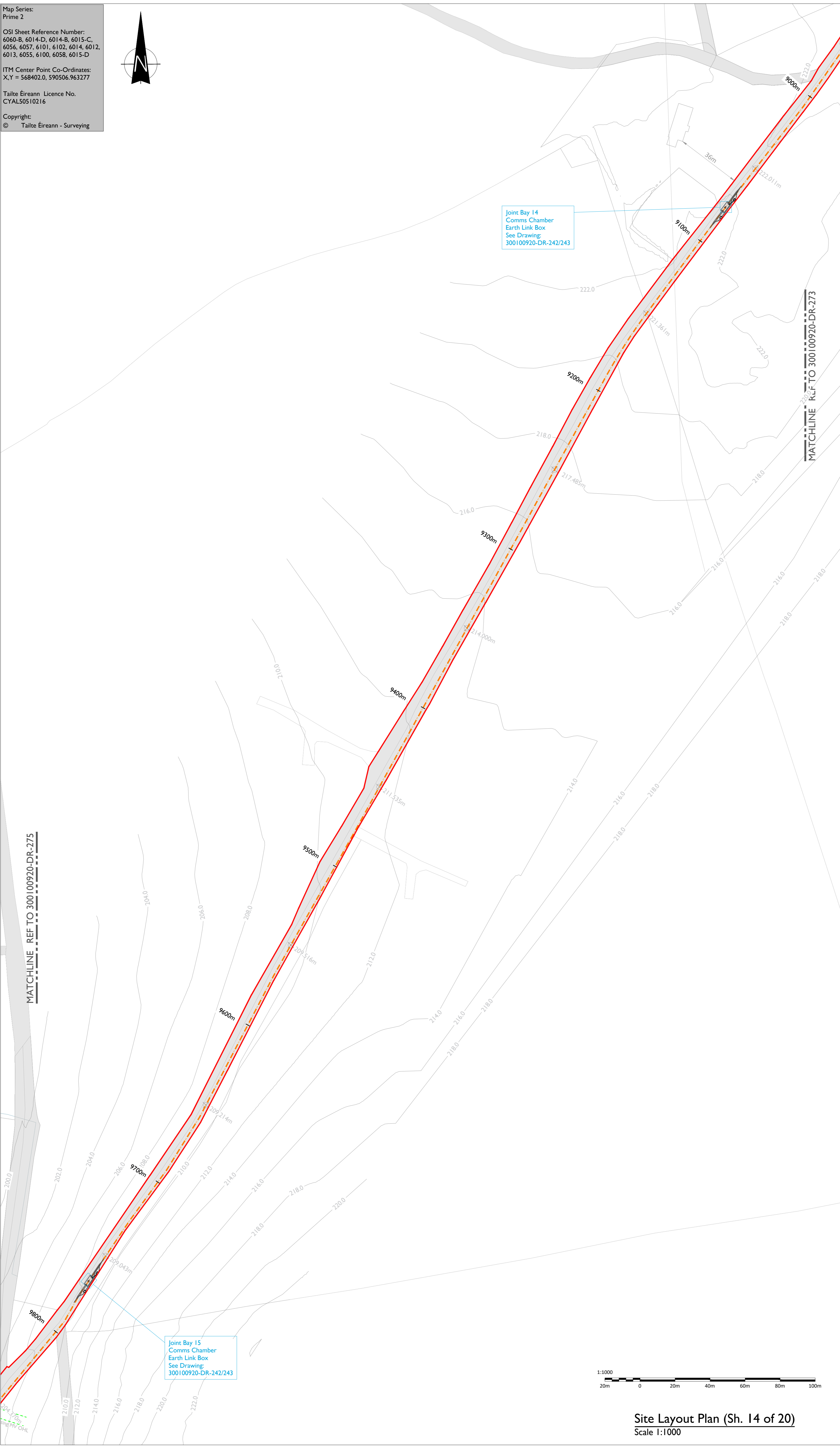
Copyright:
© Tailte Éireann - Surveying



Project Management Initials: Designer: POS Checked: DB Approved: RG

LEGEND: -

- Proposed 110kV Underground Cable Route —
- Red Line Planning Boundary —
- Contours
- UGC Chainage
- Distance from Red line boundary to building/structure — 5m



Joint Bay 14
Comms Chamber
Earth Link Box
See Drawing:
300100920-DR-242/243

Joint Bay 15
Comms Chamber
Earth Link Box
See Drawing:
300100920-DR-242/243

ISSUED FOR PLANNING
30.04.2026

NOTES: -

- This drawing is to be read in conjunction with relevant drawings, specifications and reports.
- Dimensions are in meters, unless noted otherwise.
- Drawings are not to be scaled. Use figured dimensions only
- Co-Ordinates to ITM Grid.
- Path of cable route and location of associated joint Bays, Link Boxes and Comms Chambers may vary depending on site conditions.
- Other services may be encountered along the route.
- Position of HDD launch / reception shown points are indicated only and will be subject to site investigation works and detailed design
- Contours derived from DTM elevations referenced to Mean Head Vertical Datum

Head Office: Breenreigh, Abbeydorney, Tralee, Co. Kerry, Ireland
Tel: 00353 66 7135710

Regional Office: Basepoint Business Centre, Stroudley Road, Basingstoke, Hampshire, RG24 8UP, UK
Tel: 00 44 1256406664

PROJECT

**Coom Green Energy Park
110kV Grid Connection**

CLIENT

**Coom Green Energy
Park Limited**

CONSULTANTS

ISSUE/REVISION

I/R	DATE	DESCRIPTION
P4	30.04.26	Issued for Planning
P3	13.03.26	Issued for Planning
P2	12.02.26	Issued for Planning
P1	29.10.25	Issued for Planning

PROJECT NUMBER

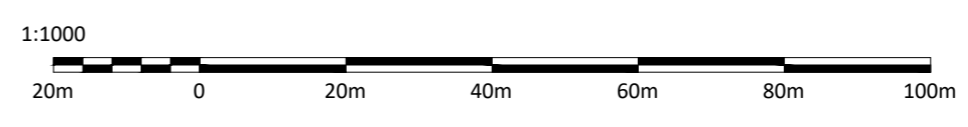
300-100920

SHEET TITLE

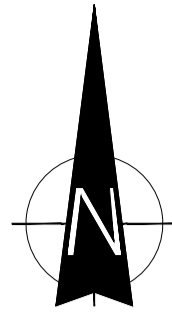
Site Layout Plan
Sheet 14 of 20

SHEET NUMBER

300100920-U-DR-274



Site Layout Plan (Sh. 14 of 20)
Scale 1:1000



Map Series:
Prime 2

OSI Sheet Reference Number:
6060-B, 6014-D, 6014-B, 6015-C,
6056, 6057, 6101, 6102, 6014, 6012,
6013, 6055, 6100, 6058, 6015-D

ITM Center Point Co-Ordinates:
X,Y = 568402.0, 590506.963277

Tailte Éireann Licence No.
CYAL50510216

Copyright:
© Tailte Éireann - Surveying



Head Office
Beenreigh,
Abbeydorney,
Tralee, Co. Kerry
Ireland
Tel: 00353 66 7135710

Regional Office
Basepoint Business Centre
Stroudley Road, Basingstoke,
Hampshire,
RG24 8UP, UK
Tel: 00 44 1256406664

PROJECT

**Coom Green Energy Park
110kV Grid Connection**

CLIENT

**Coom Green Energy
Park Limited**



- NOTES: -**
- This drawing is to be read in conjunction with relevant drawings, specifications and reports.
 - Dimensions are in meters, unless noted otherwise.
 - Drawings are not to be scaled. Use figured dimensions only.
 - Co-Ordinates to ITM Grid.
 - Path of cable route and location of associated joint Bays, Link Boxes and Comms Chambers may vary depending on site conditions.
 - Other services may be encountered along the route.
 - Position of HDD launch / reception shown points are indicated only and will be subject to site investigation works and detailed design.
 - Contours derived from DTM elevations referenced to Malin Head Vertical Datum

- LEGEND: -**
- Proposed 110kV Underground Cable Route
 - Red Line Planning Boundary
 - Existing ESB OHL HV Network
 - Existing ESB OHL MV Network
 - Contours
 - UGC Chainage
 - Distance from Red line boundary to building/structure
 - Existing River & Streams

**ISSUED FOR PLANNING
30.04.2026**

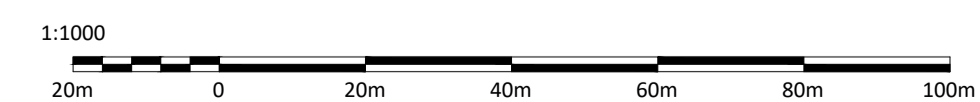
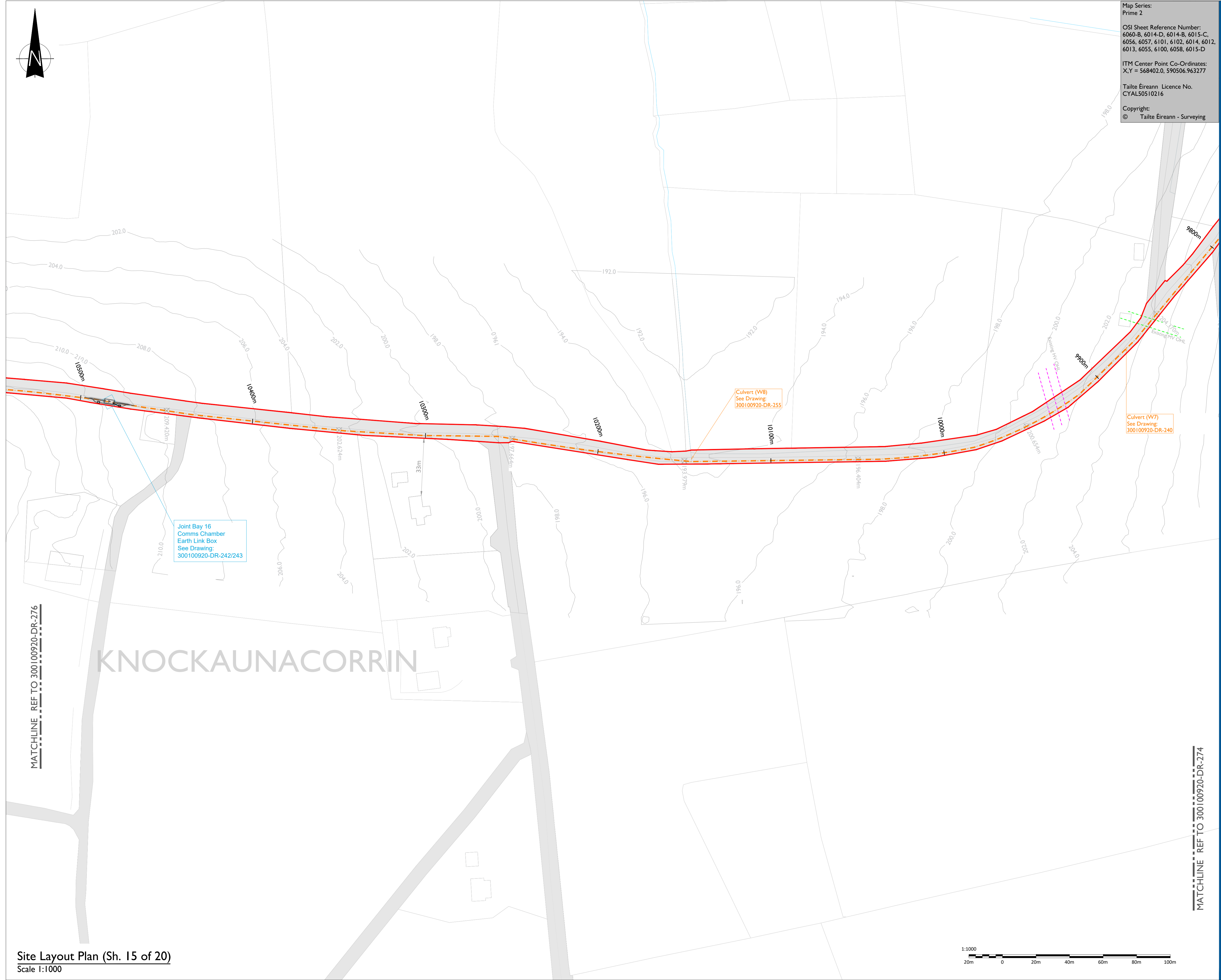
ISSUE/REVISION

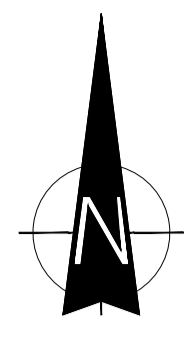
I/R	DATE	DESCRIPTION
P4	30.04.26	Issued for Planning
P3	13.03.26	Issued for Planning
P2	12.02.26	Issued for Planning
P1	29.10.25	Issued for Planning

PROJECT NUMBER
300-100920

SHEET TITLE
Site Layout Plan
Sheet 15 of 20

SHEET NUMBER
300100920-U-DR-275





Map Series:
Prime 2

OSI Sheet Reference Number:
6060-B, 6014-D, 6014-B, 6015-C,
6056, 6057, 6101, 6102, 6014, 6012,
6013, 6055, 6100, 6058, 6015-D

ITM Center Point Co-Ordinates:
X,Y = 568402.0, 590506.963277

Tailte Éireann Licence No.
CYAL50510216

Copyright:
© Tailte Éireann - Surveying



Head Office:
Beenreigh,
Abbeydorney,
Tralee, Co. Kerry
Ireland
Tel: 00353 66 7135710

Regional Office:
Basepoint Business Centre
Stroudley Road, Basingstoke,
Hampshire,
RG24 8UP, UK
Tel: 00 44 1256406664

PROJECT

Coom Green Energy Park 110kV Grid Connection

CLIENT

Coom Green Energy
Park Limited

CONSULTANTS

- NOTES: -**
- This drawing is to be read in conjunction with relevant drawings, specifications and reports.
 - Dimensions are in meters, unless noted otherwise.
 - Drawings are not to be scaled. Use figured dimensions only.
 - Co-Ordinates to ITM Grid.
 - Path of cable route and location of associated joint Bays, Link Boxes and Comms Chambers may vary depending on site conditions.
 - Other services may be encountered along the route.
 - Position of HDD launch / reception shown points are indicated only and will be subject to site investigation works and detailed design.
 - Contours derived from DTM elevations referenced to Malin Head Vertical Datum

LEGEND: -

Proposed 110kV Underground Cable Route	
Red Line Planning Boundary	
Existing ESB OHL LV Network	
Existing ESB OHL MV Network	
Right of Way (Wayleaves)	
Contours	
UGC Chainage	
Distance from Red line boundary to building/structure	

ISSUED FOR PLANNING
30.04.2026

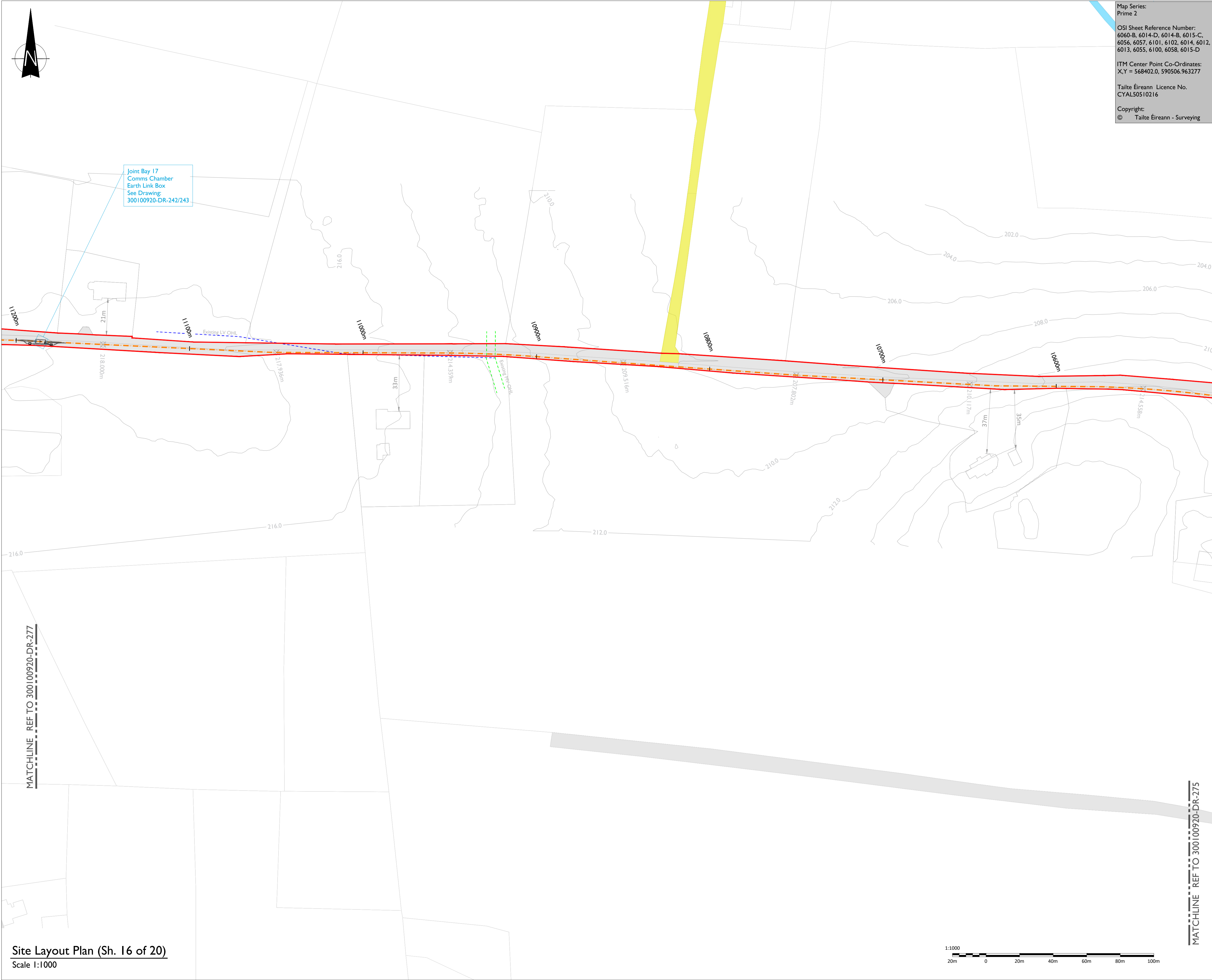
ISSUE/REVISION

I/R	DATE	DESCRIPTION
P4	30.04.26	Issued for Planning
P3	13.03.26	Issued for Planning
P2	12.02.26	Issued for Planning
P1	29.10.25	Issued for Planning

PROJECT NUMBER
300-100920

SHEET TITLE
Site Layout Plan
Sheet 16 of 20

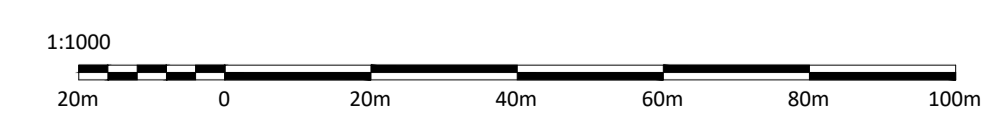
SHEET NUMBER
300100920-U-DR-276

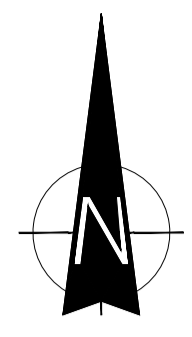


Joint Bay 17
Comms Chamber
Earth Link Box
See Drawing:
300100920-DR-242/243

MATCHLINE REF TO 300100920-DR-277

MATCHLINE REF TO 300100920-DR-275





Map Series:
Prime 2

OSI Sheet Reference Number:
6060-B, 6014-D, 6014-B, 6015-C,
6056, 6057, 6101, 6102, 6014, 6012,
6013, 6055, 6100, 6058, 6015-D

ITM Center Point Co-Ordinates:
X,Y = 568402.0, 590506.963277

Taithe Éireann Licence No.
CYAL50510216

Copyright:
© Taithe Éireann - Surveying



Head Office
Beenreigh,
Abbeydorney,
Tralee, Co. Kerry
Ireland
Tel: 00353 66 7135710

Regional Office
Basepoint Business Centre
Stroudley Road, Basingstoke,
Hampshire,
RG24 8UP, UK
Tel: 00 44 1256406664

PROJECT

**Coom Green Energy Park
110kV Grid Connection**

CLIENT

**Coom Green Energy
Park Limited**



- NOTES:-**
- This drawing is to be read in conjunction with relevant drawings, specifications and reports.
 - Dimensions are in meters, unless noted otherwise.
 - Drawings are not to be scaled. Use figured dimensions only.
 - Co-Ordinates to ITM Grid.
 - Path of cable route and location of associated joint Bays, Link Boxes and Comms Chambers may vary depending on site conditions.
 - Other services may be encountered along the route.
 - Position of HDD launch / reception shown points are indicated only and will be subject to site investigation works and detailed design.
 - Contours derived from DTM elevations referenced to Malin Head Vertical Datum.

- LEGEND:-**
- Proposed 110kV Underground Cable Route
 - Red Line Planning Boundary
 - Existing ESB OHL MV Network
 - Right of Way (Wayleaves)
 - Contours
 - UGC Chainage
 - Distance from Red line boundary to building/structure
 - Existing River & Streams

ISSUED FOR PLANNING
30.04.2026

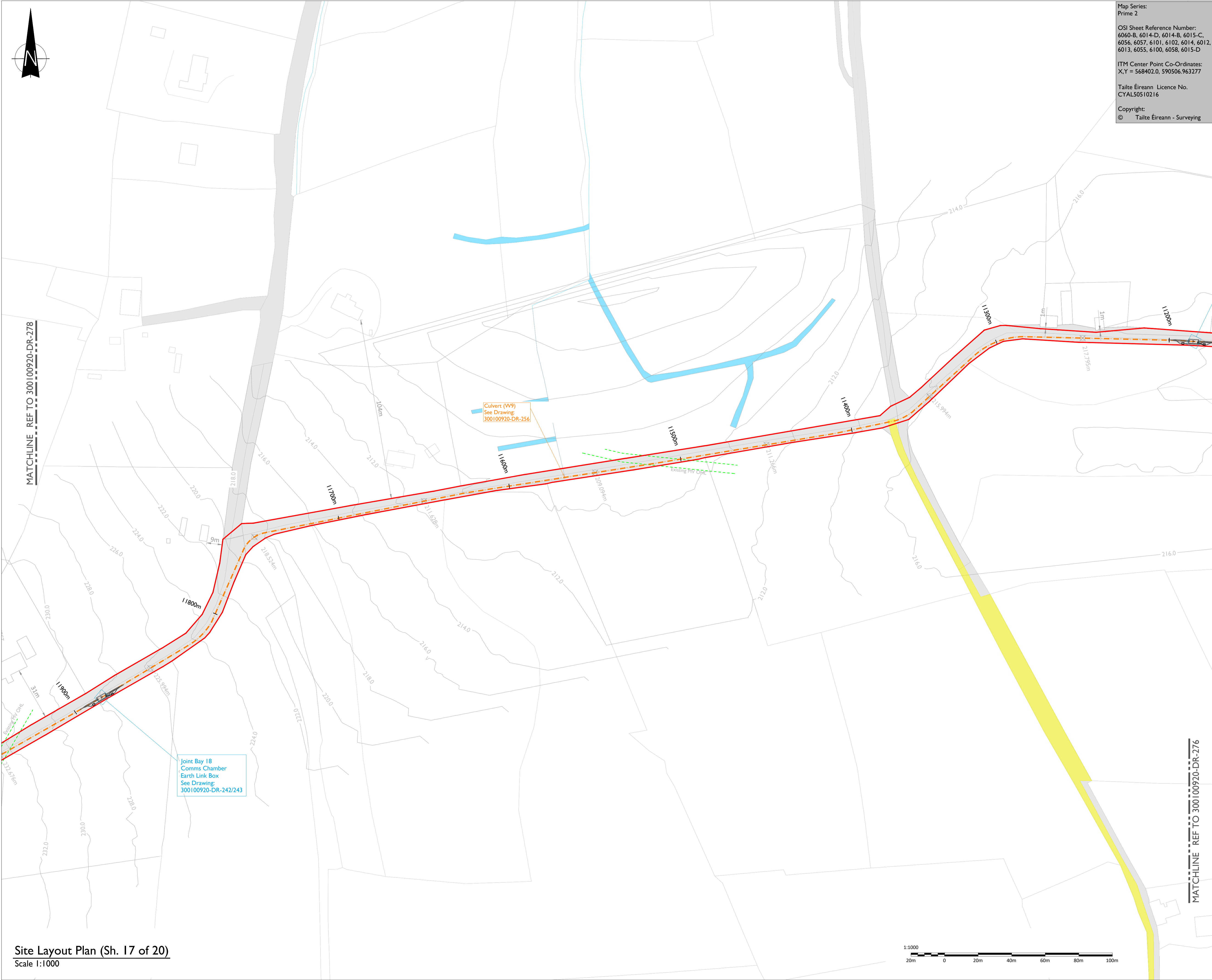
ISSUE/REVISION

I/R	DATE	DESCRIPTION
P4	30.04.26	Issued for Planning
P3	13.03.26	Issued for Planning
P2	12.02.26	Issued for Planning
P1	29.10.25	Issued for Planning

PROJECT NUMBER
300-100920

SHEET TITLE
Site Layout Plan
Sheet 17 of 20

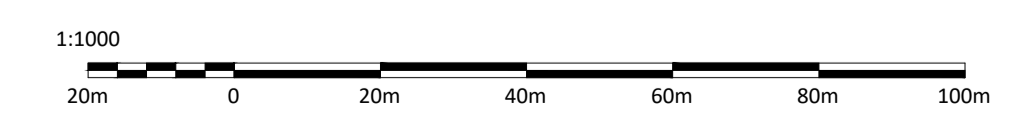
SHEET NUMBER
300100920-U-DR-277

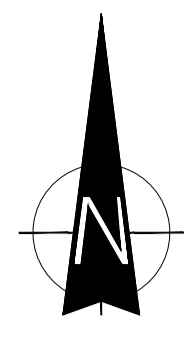


MATCHLINE REF TO 300100920-DR-278

MATCHLINE REF TO 300100920-DR-276

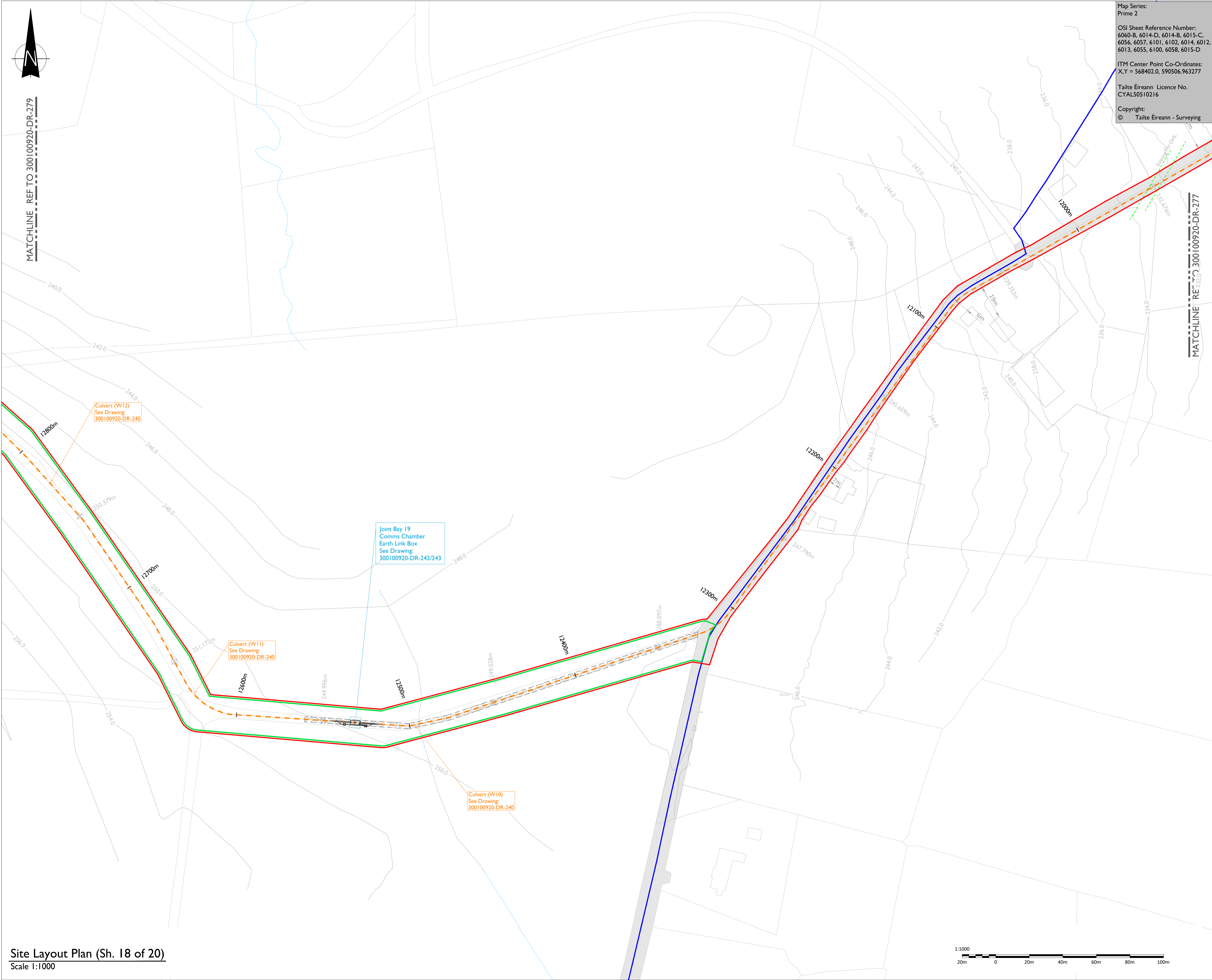
Site Layout Plan (Sh. 17 of 20)
Scale 1:1000





MATCHLINE REF TO 300100920-DR-279

Map Series:
Prime 2
OSI Sheet Reference Number:
6060-B, 6014-D, 6014-B, 6015-C,
6056, 6057, 6101, 6102, 6014, 6012,
6013, 6055, 6100, 6058, 6015-D
ITM Center Point Co-Ordinates:
X,Y = 568402.0, 590506.963277
Taitte Éireann Licence No.
CYAL50510216
Copyright:
© Taitte Éireann - Surveying



Culvert (W12)
See Drawing:
300100920-DR-240

Joint Bay 19
Comms Chamber
Earth Link Box
See Drawing:
300100920-DR-242/243

Culvert (W11)
See Drawing:
300100920-DR-240

Culvert (W10)
See Drawing:
300100920-DR-240

Site Layout Plan (Sh. 18 of 20)
Scale 1:1000



Head Office
Beenreigh,
Abbeydorney,
Tralee, Co. Kerry
Ireland
Tel: 00353 66 7135710

Regional Office
Basepoint Business Centre
Stroudley Road, Basingstoke,
Hampshire,
RG24 8UP, UK
Tel: 00 44 1256406664

PROJECT
**Coom Green Energy Park
110kV Grid Connection**

CLIENT
**Coom Green Energy
Park Limited**



- NOTES: -**
- This drawing is to be read in conjunction with relevant drawings, specifications and reports.
 - Dimensions are in meters, unless noted otherwise.
 - Drawings are not to be scaled. Use figured dimensions only.
 - Co-Ordinates to ITM Grid.
 - Path of cable route and location of associated joint Bays, Link Boxes and Comms Chambers may vary depending on site conditions.
 - Other services may be encountered along the route.
 - Position of HDD launch / reception shown points are indicated only and will be subject to site investigation works and detailed design.
 - Contours derived from DTM elevations referenced to Malin Head Vertical Datum

- LEGEND: -**
- Proposed 110kV Underground Cable Route
 - Red Line Planning Boundary
 - Property Boundary shown thus
 - Existing ESB OHL MV Network
 - Permitted Coom GEP Planning Boundary
 - Proposed Coom GEP Access Roads
 - Contours
 - UGC Chaining
 - Distance from Red line boundary to building/structure
 - Existing River & Streams

ISSUED FOR PLANNING
30.04.2026

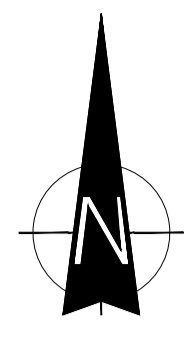
ISSUE/REVISION

I/R	DATE	DESCRIPTION
P4	30.04.26	Issued for Planning
P3	13.03.26	Issued for Planning
P2	12.02.26	Issued for Planning
P1	29.10.25	Issued for Planning

PROJECT NUMBER
300-100920

SHEET TITLE
Site Layout Plan
Sheet 18 of 20

SHEET NUMBER
300100920-U-DR-278



MATCHLINE REF TO 300100920-DR-280

Map Series:
Prime 2

OSI Sheet Reference Number:
6060-B, 6014-D, 6014-B, 6015-C,
6056, 6057, 6101, 6102, 6014, 6012,
6013, 6055, 6100, 6058, 6015-D

ITM Center Point Co-Ordinates:
X,Y = 568402.0, 590506.963277

Taitte Éireann Licence No.
CYAL50510216

Copyright:
© Taitte Éireann - Surveying



Head Office
Beenreigh,
Abbeydorney,
Tralee, Co. Kerry
Ireland
Tel: 00353 66 7135710

Regional Office
Basepoint Business Centre
Stroudley Road, Basingstoke,
Hampshire,
RG24 8UP, UK
Tel: 00 44 1256406664

PROJECT
**Coom Green Energy Park
110kV Grid Connection**

CLIENT
**Coom Green Energy
Park Limited**



NOTES: -

- This drawing is to be read in conjunction with relevant drawings, specifications and reports.
- Dimensions are in meters, unless noted otherwise.
- Drawings are not to be scaled. Use figured dimensions only.
- Co-Ordinates to ITM Grid.
- Path of cable route and location of associated joint Bays, Link Boxes and Comms Chambers may vary depending on site conditions.
- Other services may be encountered along the route.
- Position of HDD launch / reception shown points are indicated only and will be subject to site investigation works and detailed design.
- Contours derived from DTM elevations referenced to Malin Head Vertical Datum

LEGEND: -

- Proposed 110kV Underground Cable Route
- Red Line Planning Boundary
- Permitted Coom GEP Planning Boundary
- Property Boundary shown thus
- Proposed Coom GEP Access Roads
- Contours
- UGC Chaining
- Distance from Red line boundary to building/structure
- Existing River & Streams

ISSUED FOR PLANNING
30.04.2026

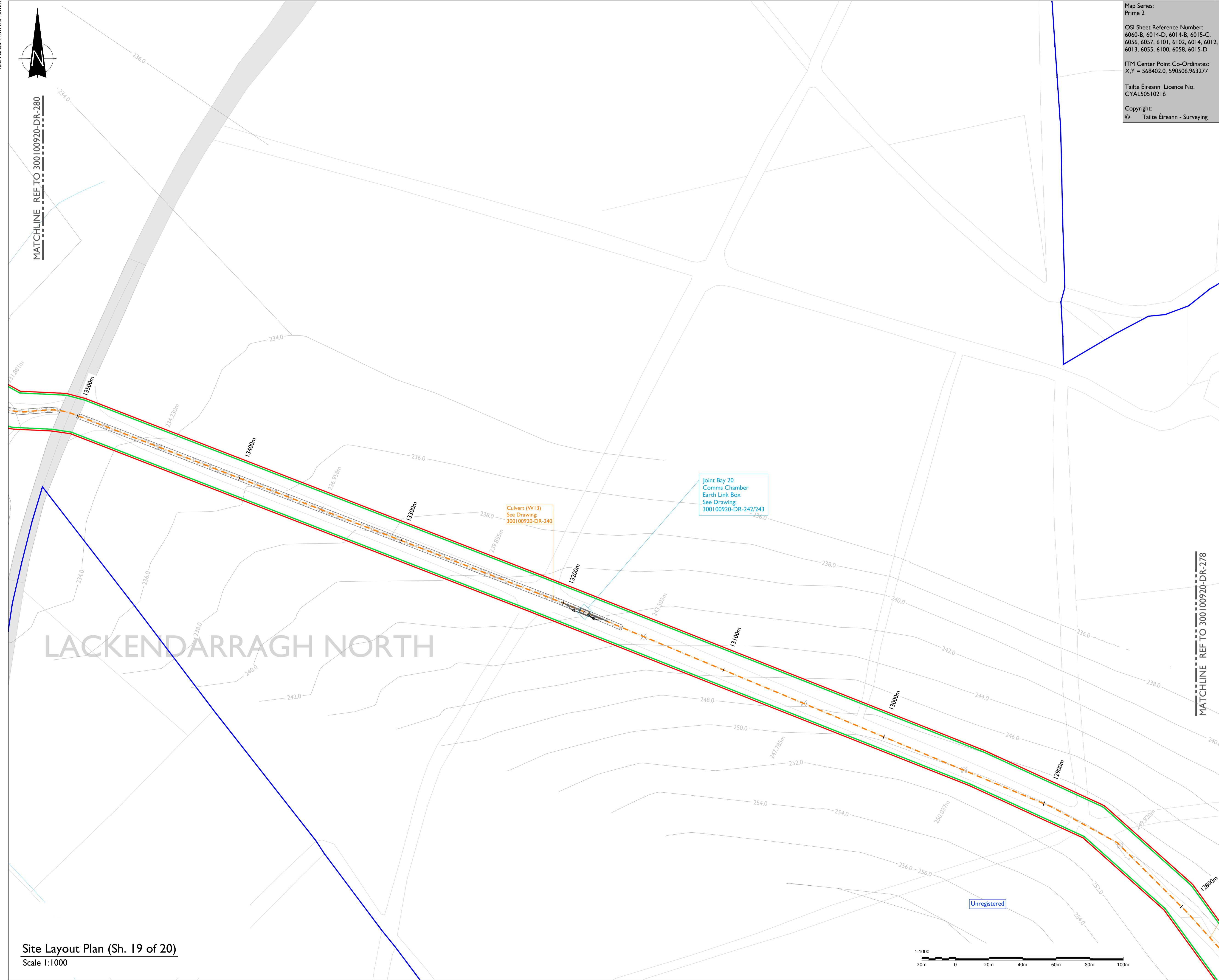
ISSUE/REVISION

I/R	DATE	DESCRIPTION
P4	30.04.26	Issued for Planning
P3	13.03.26	Issued for Planning
P2	12.02.26	Issued for Planning
P1	29.10.25	Issued for Planning

PROJECT NUMBER
300-100920

SHEET TITLE
Site Layout Plan
Sheet 19 of 20

SHEET NUMBER
300100920-U-DR-279



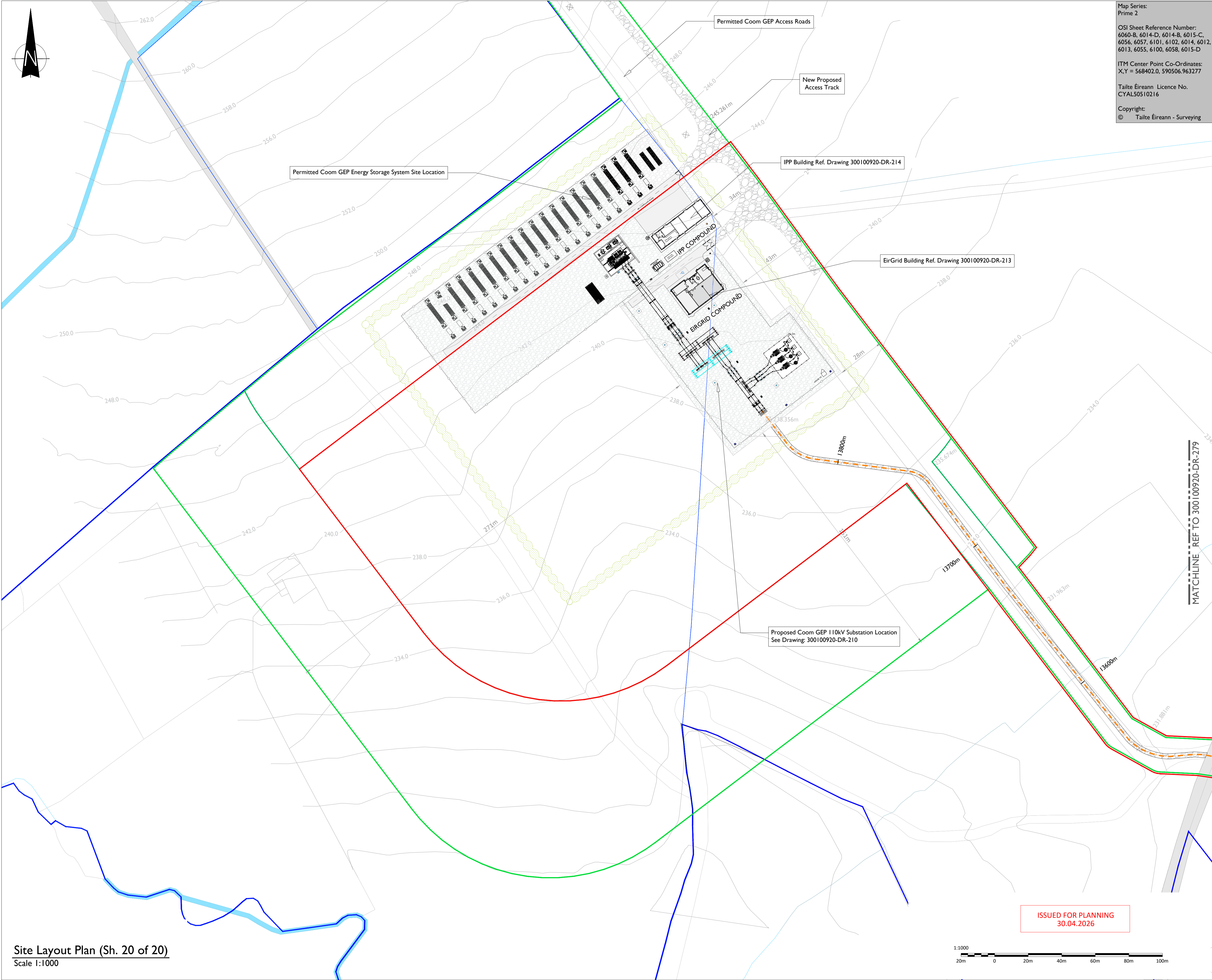
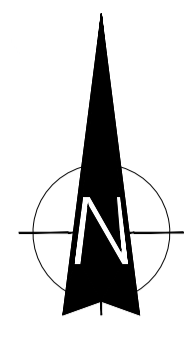
Site Layout Plan (Sh. 19 of 20)
Scale 1:1000



Unregistered

ISO A1 594mm x 841mm

Project Management Initials: Designer: POS Checked: DB Approved: RG



Map Series:
Prime 2

OSI Sheet Reference Number:
6060-B, 6014-D, 6014-B, 6015-C,
6056, 6057, 6101, 6102, 6014, 6012,
6013, 6055, 6100, 6058, 6015-D

ITM Center Point Co-Ordinates:
X,Y = 568402.0, 590506.963277

Taitte Éireann Licence No.
CYAL50510216

Copyright:
© Taitte Éireann - Surveying



Head Office
Beenreigh,
Abbeydorney,
Tralee, Co. Kerry
Ireland
Tel: 00353 66 7135710

Regional Office
Basepoint Business Centre
Stroudley Road, Basingstoke,
Hampshire,
RG24 8UP, UK
Tel: 00 44 1256406664

PROJECT

**Coom Green Energy Park
110kV Grid Connection**

CLIENT

**Coom Green Energy
Park Limited**



- NOTES: -**
- This drawing is to be read in conjunction with relevant drawings, specifications and reports.
 - Dimensions are in meters, unless noted otherwise.
 - Drawings are not to be scaled. Use figured dimensions only.
 - Co-Ordinates to ITM Grid.
 - Path of cable route and location of associated joint Bays, Link Boxes and Comms Chambers may vary depending on site conditions.
 - Other services may be encountered along the route.
 - Position of HDD launch / reception shown points are indicated only and will be subject to site investigation works and detailed design.
 - Contours derived from DTM elevations referenced to Malin Head Vertical Datum

- LEGEND: -**
- Proposed 110kV Underground Cable Route
 - Red Line Planning Boundary
 - Permitted Coom GEP Planning Boundary
 - Property Boundary shown thus
 - Proposed Coom GEP Access Roads
 - Contours
 - UGC Chainage
 - Screening Hedgerow shown thus
 - Existing River & Streams
 - Distance from Red line boundary to substation fence boundary
 - Proposed compound level (FCL)
 - Proposed finished floor level (FFL)

ISSUE/REVISION

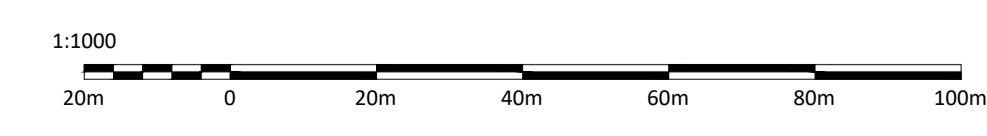
I/R	DATE	DESCRIPTION
P4	30.04.26	Issued for Planning
P3	13.03.26	Issued for Planning
P2	12.02.26	Issued for Planning
P1	29.10.25	Issued for Planning

PROJECT NUMBER
300-100920

SHEET TITLE
Site Layout Plan
Sheet 20 of 20

SHEET NUMBER
300100920-U-DR-280

Site Layout Plan (Sh. 20 of 20)
Scale 1:1000



**ISSUED FOR PLANNING
30.04.2026**

MATCHLINE REF TO 300100920-DR-279